

**DISCLAIMER**

The Georgia Department of Transportation makes no representation or warranties, implied or expressed, concerning the accuracy, completeness, reliability, or suitability for any particular purpose of the information and data contained in this map.

While efforts have been made to ensure that information represented on this map is as accurate as possible, this map represents the best available spatial data as of June 2024. If there is a discrepancy between the data represented on this map and the written record of the state highway system and county road system, the official written record (per State Code 32-4-2) shall have precedence.

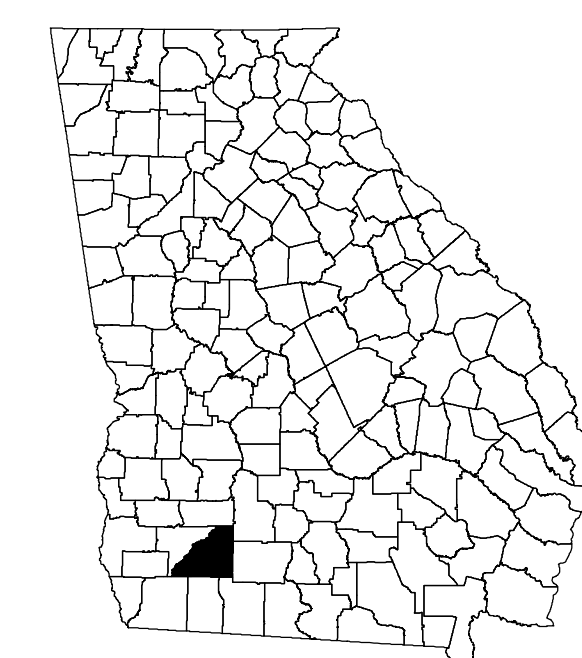

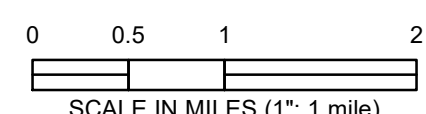
For additional information or access to the written records, please contact the Office of Transportation Data at (404) 347-0701 or by email at: [OTDCustomerService@dot.ga.gov](mailto:OTDCustomerService@dot.ga.gov).

A LIST OF MAPS CREATED AND MAINTAINED BY THE DEPARTMENT OF TRANSPORTATION IS AVAILABLE ON OUR WEBSITE'S MAP PAGE. <https://www.dot.ga.gov/GDOT/Pages/Maps.aspx>. FOR MORE INFORMATION AND A LIST OF OUR MAP'S DATA SOURCES, VISIT <https://www.dot.ga.gov/DriveSmart/Maps/Data/Documents/DataIndex.pdf>.

Legend	
★ State Capitol	⌘ Bridges
⚡ Weigh Stations	⌘ Cemeteries
Ⓜ Rest Areas	🏛 Libraries
○ Populated Places	🏛 City Halls
🏛 Historical Features	🏠 Courthouses
✈ Airports	🏛 County Seats
🛣 Helipads	🏛 Correctional Facilities
✈ Military Aviation	🚓 Law Enforcement
✈ Military Helipad	🚑 EMS
🚒 Fire Stations	🏠 Hospitals
🏠 State Route	🛣 Interstate Route
🛣 US Route	🚗 Schools
🚗 Paved Road	🛣 Unpaved Road
🛣 Railroad	🛣 River/Stream
🌊 Lake	🏝 Island
🌊 Swamp/Marsh	🏠 State & Federal Lands
🏠 Military Bases	🛣 Runway
🏠 City Boundary	🏠 County Boundary

GENERAL HIGHWAY MAP  
**MITCHELL COUNTY**  
GEORGIA

PREPARED BY THE  
DEPARTMENT OF TRANSPORTATION  
OFFICE OF TRANSPORTATION DATA  
IN COOPERATION WITH  
U.S. DEPARTMENT OF TRANSPORTATION  
FEDERAL HIGHWAY ADMINISTRATION  
2024



County Population, Census 2020  
Total County Mileage

21,755  
811

Coordinates shown in UTM meters and latitude/longitude degrees

