

## US 1/SR 4/SR 17

### CORRIDOR FACTS

- ◆ US 1/SR 17 traverses the state from US 441 in Habersham County and extends south to the Florida State Line at Folkston. This corridor is approximately **331 miles** in length.
- ◆ Approximately **252 miles or 76%** of the corridor is open to traffic or under construction.
- ◆ The current cost to complete this corridor is **\$801,185,048**.
- ◆ Completed projects will provide **4-lanes** of roadway, usually divided with a grass median.

### PREPARING A HIGHWAY PROJECT FOR CONSTRUCTION

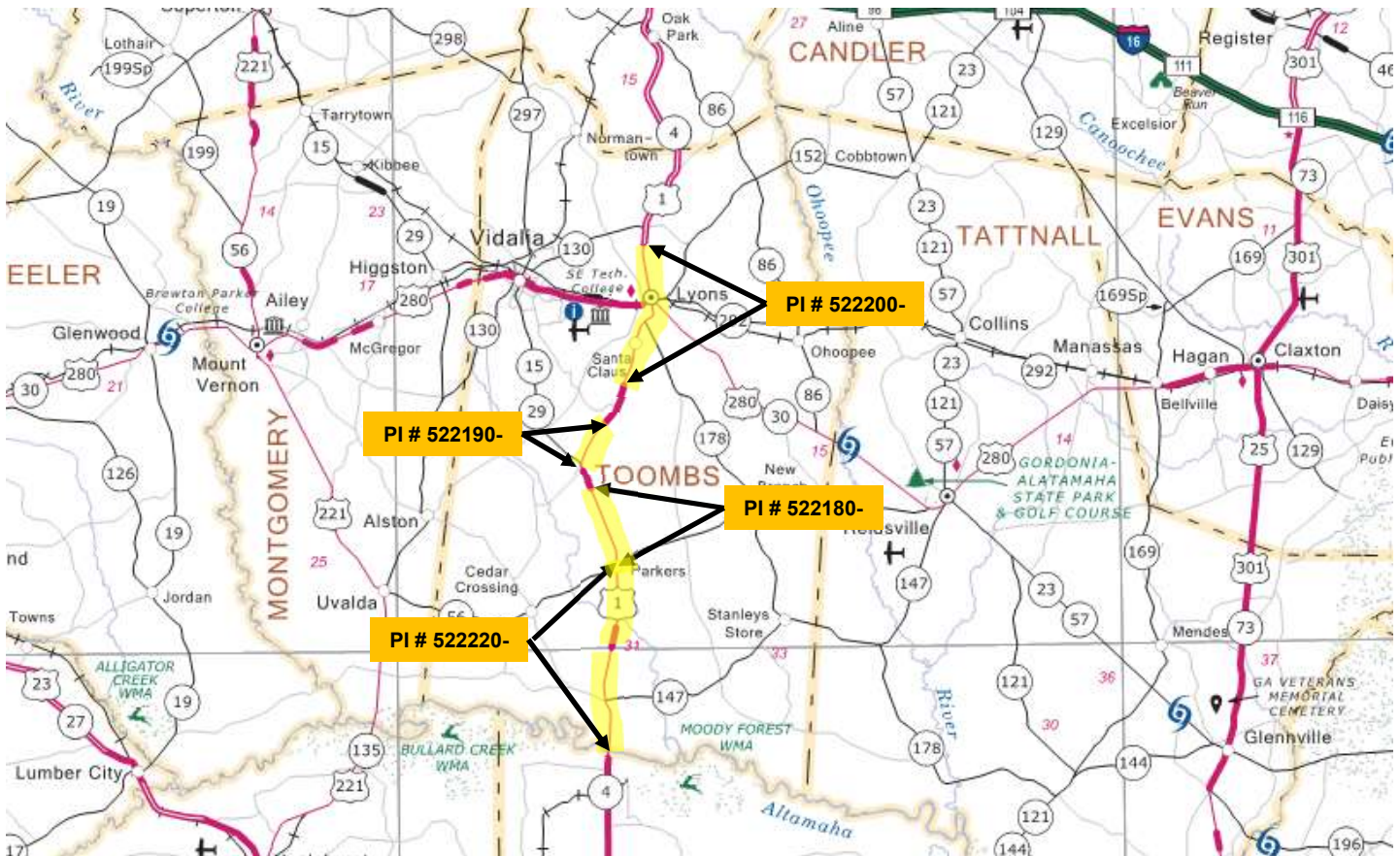
Highway construction demands adherence to an exact project development process, as specified in federal and state laws. This process incorporates a number of key stages that are vital to the development of a highway construction project:

- ◆ Concept Development: Data analysis, conceptual studies and alternatives analysis
- ◆ Environmental Approval: Surveys for environmental resources, public meetings and environmental document approval
- ◆ Preliminary Design Plans: Design and preparation of preliminary roadway plans and utility coordination
- ◆ Right of Way Acquisition: Property title research, right of way plans, property appraisal, purchase of right of way
- ◆ Final Design Plans: Design and preparation of final construction plans and contract documents
- ◆ Let to Contract: Advertise for bids, award to construction contract and begin construction



## US 1/SR 4/SR 17

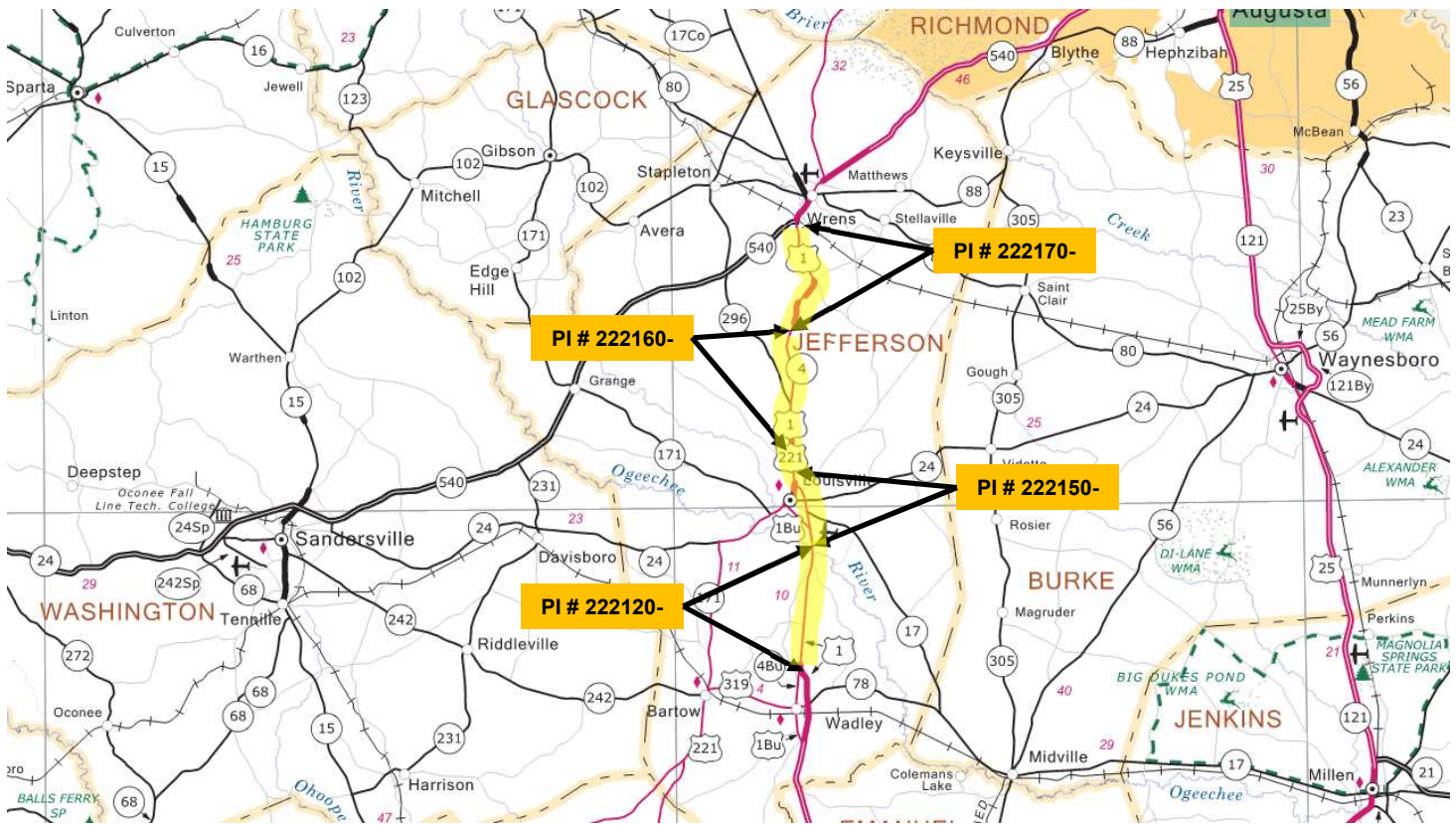
### US 1/SR 17 STATUS FROM THE TOOMBS/APPLING COUNTY LINE TO SOUTH OF SR 130 IN TOOMBS COUNTY



Project ID	Description	Length in Miles	PE Proposed Fiscal Year	ROW Proposed Fiscal Year	CST Proposed Fiscal Year	CST Status
522220-	SR 4/US 1 FROM S OF SR 147 TO S OF GEORGE HILL ROAD - TIA	8.50	Complete	Complete	Underway	Under construction
522180-	SR 4/US 1 FM S OF GEORGE HILL RD TO SR 29;INC OPEN CRK - TIA	3.60	Complete	Complete	Underway	Under construction
522190-	SR 4 FM SR 29 TO CR 386/GREEN OAK RD; INC CLVT@ROCKY CRK-TIA	3.60	Complete	Complete	Underway	Under Construction
522200-	SR 4 FM S OF CR 386/GREEN OAK RD TO CR 334/RESMONDO RD	7.70	Complete	Underway	Beyond STIP	Beyond STIP

## US 1/SR 4/SR 17

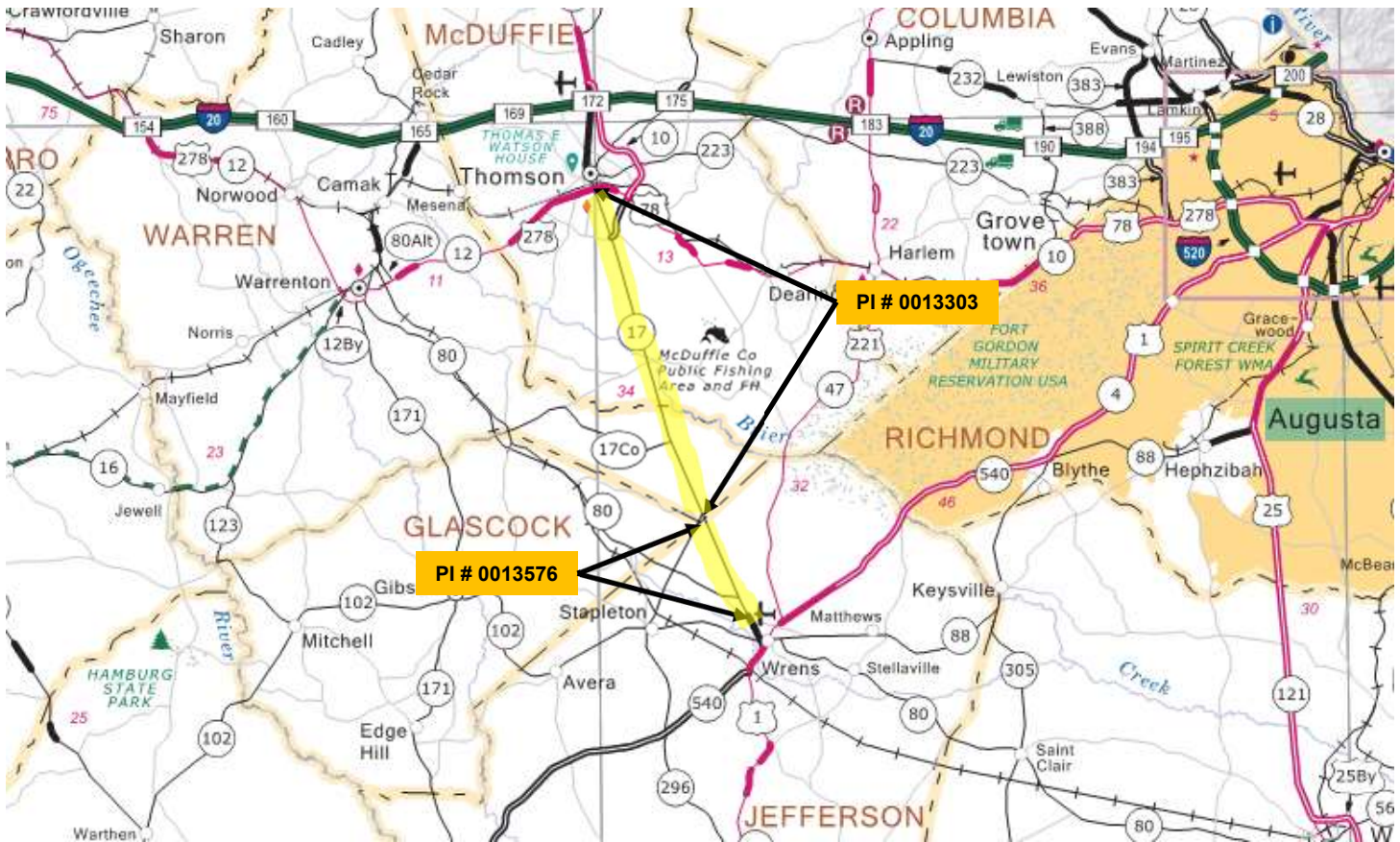
### US 1/SR 17 STATUS FROM NIMROD ROAD TO SR 540 IN JEFFERSON COUNTY



Project ID	Description	Length in Miles	PE Proposed Fiscal Year	ROW Proposed Fiscal Year	CST Proposed Fiscal Year	CST Status
222120-	SR 4 FM N OF NIMROD RD TO LOUISVILLE BYPASS;INC BRIDGES-TIA	5.91	Complete	Complete	Underway	Under construction
222150-	SR 4/US 1 FROM 0.3 MI N OF NIMROD RD TO CLARK MILLS RD - TIA	2.84	Complete	Complete	Underway	Under construction
222160-	SR 4 FM LOUISVILLE BYP @ CR 325 TO CR 138/MENNONITE CH - TIA	5.80	Complete	Complete	Underway	Under construction
222170-	SR 4/US 1 FROM CR 138/MENNONITE CHURCH ROAD TO SR 540 - TIA	6.50	Complete	Underway	Underway	Under construction

## US 1/SR 4/SR 17

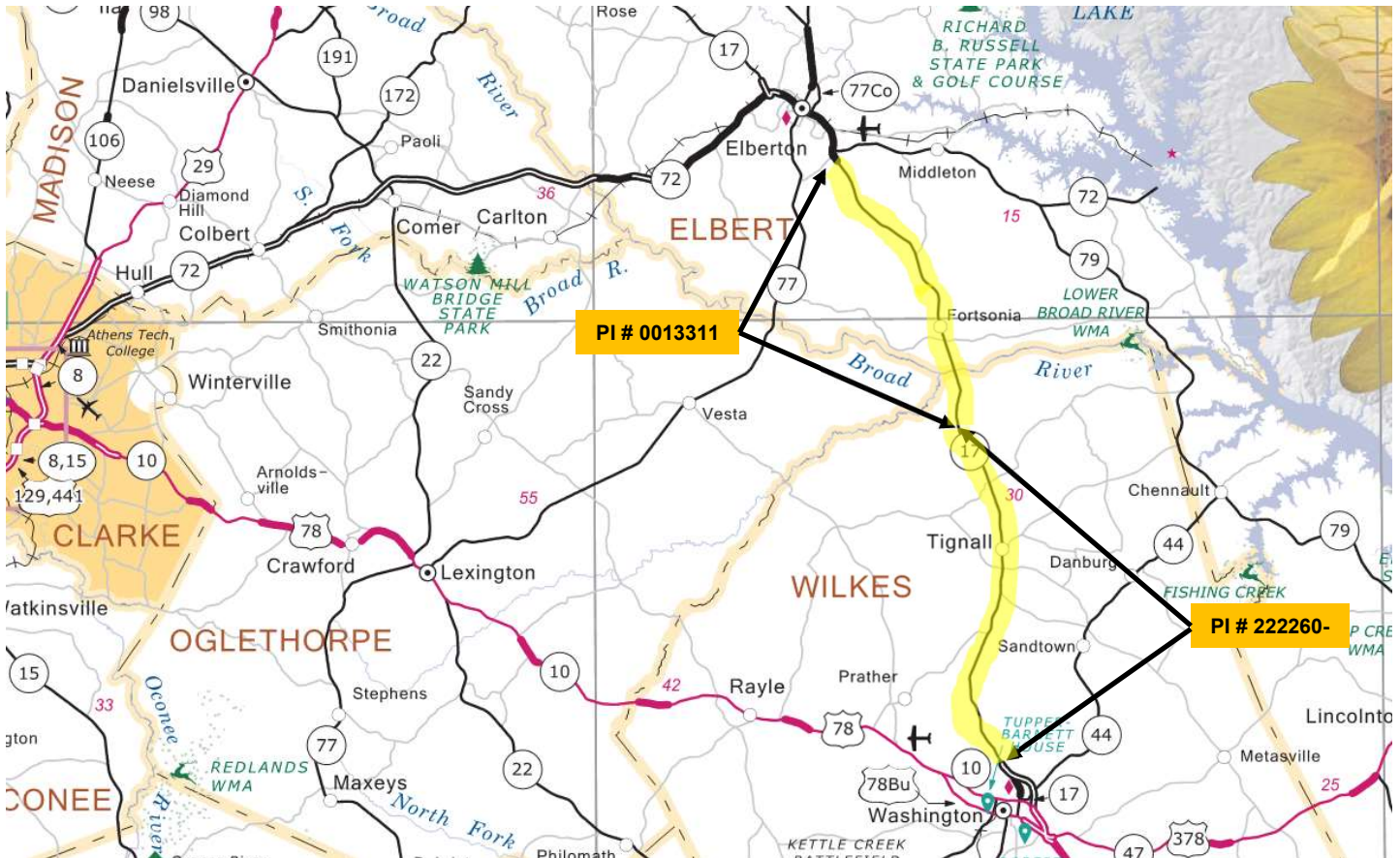
### US 1/SR 17 STATUS FROM QUAKERS ROAD IN JEFFERSON COUNTY TO WIRE ROAD IN MCDUFFIE COUNTY



Project ID	Description	Length in Miles	PE Proposed Fiscal Year	ROW Proposed Fiscal Year	CST Proposed Fiscal Year	CST Status
0013576	SR 17 FM QUAKER RD/JEFFERSON TO N OF SR 296/WARREN; INC RELOC	4.60	Underway	Beyond STIP	Beyond STIP	Beyond STIP
0013303	SR 17 FROM N OF SR 296/WARREN TO CR 159/WIRE ROAD/MCDUFFIE	11.27	Beyond STIP	Beyond STIP	Beyond STIP	Beyond STIP

## US 1/SR 4/SR 17

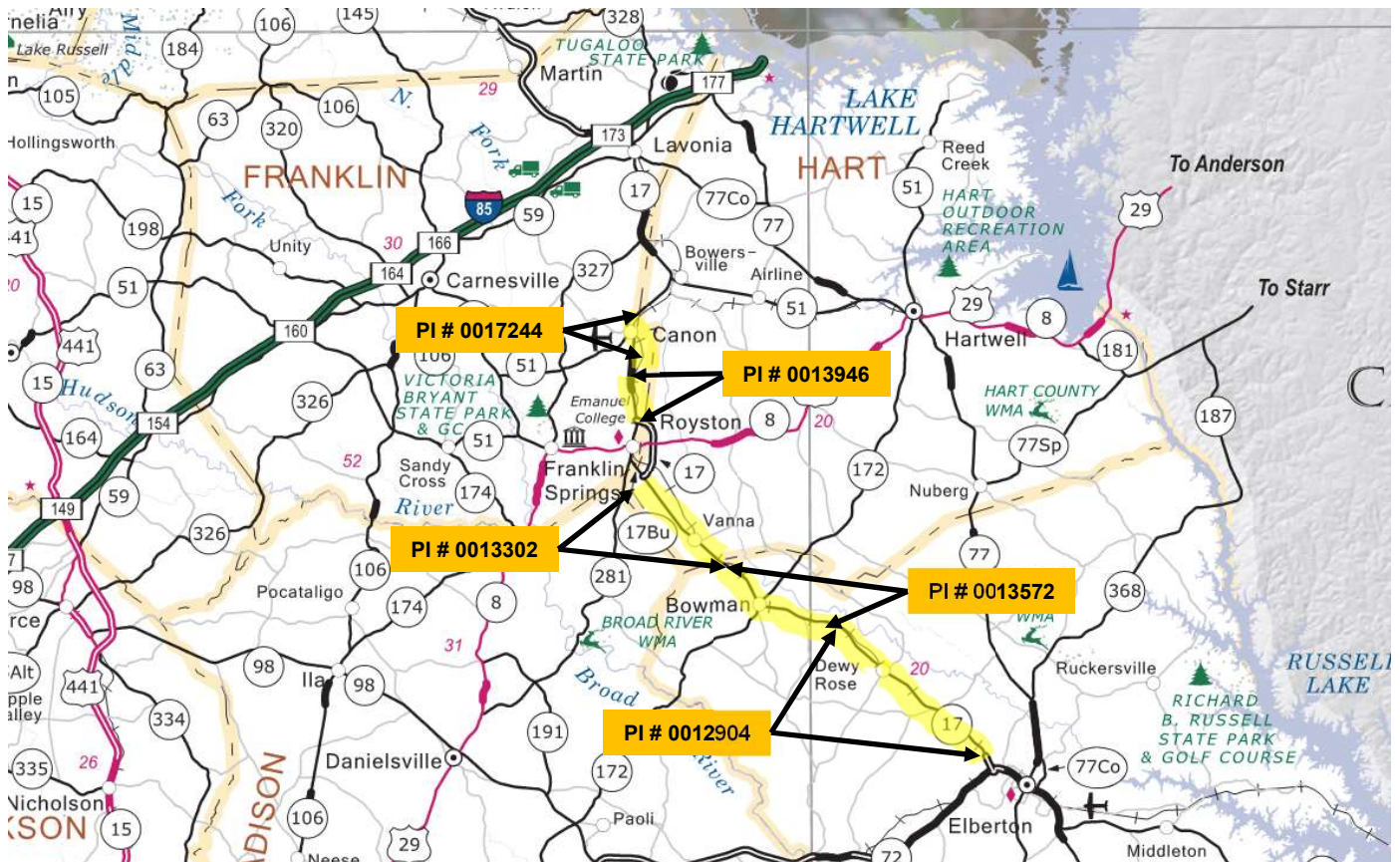
### US 1/SR 17 STATUS FROM WASHINGTON ROAD IN WILKES COUNTY TO ROBIN HOOD LANE IN ELBERT COUNTY



Project ID	Description	Length in Miles	PE Proposed Fiscal Year	ROW Proposed Fiscal Year	CST Proposed Fiscal Year	CST Status
222260-	SR 17 FROM WASHINGTON BYPASS TO N OF VINSON ROAD/NORMAN RD	13.10	Underway	2024	Beyond STIP	Beyond STIP
0013311	SR 17 FROM VINSON ROAD/WILKES TO N OF ROBINWOOD LANE/ELBERT	12.20	Underway	2024	Beyond STIP	Beyond STIP

## US 1/SR 4/SR 17

### US 1/SR 17 STATUS FROM SR 72 IN ELBERT COUNTY TO SR 327 IN FRANKLIN COUNTY



Project ID	Description	Length in Miles	PE Proposed Fiscal Year	ROW Proposed Fiscal Year	CST Proposed Fiscal Year	CST Status
0012904	SR 17 FROM SR 72 TO CR 309/DEEP CREEK ROAD	9.69	Beyond STIP	Beyond STIP	Beyond STIP	Beyond STIP
0013572	SR 17 FROM CR 309/DEEP CREEK ROAD TO SR 172	7.00	2024	Beyond STIP	Beyond STIP	Beyond STIP
0013302	SR 17 FROM SR 172 TO ROYSTON BYPASS	7.21	Authorized	2024	Beyond STIP	Beyond STIP
0013946	SR 17 RELOC FM ROYSTON BYPASS TO SR 51 IN CANON	3.30	2024	Beyond STIP	Beyond STIP	Beyond STIP
0017244	SR 17 FROM CR 170/ORCHARD ROAD TO SR 327 - PHASE II	2.34	Beyond STIP	Beyond STIP	Beyond STIP	Beyond STIP