



Westbound State Route 113 in Bartow County, GA

16-Character LRS Route ID

10151000113WEDEC

10-Character RCLINK Route ID

01510113WE

Georgia Department of Transportation
Office of Transportation Data
600 West Peachtree Street, NW
19th Floor
Atlanta, Georgia 30308

Table of Contents

1. OVERVIEW 5

1.1 PURPOSE..... 5

1.2 16-CHARACTER LRS ROUTE IDS 5

1.3 INTENDED AUDIENCE..... 5

1.4 DISCLAIMER 5

2. 16-CHARACTER LRS ROUTE IDS 6

2.1 LINEAR REFERENCING SYSTEM..... 6

2.2 LRS ROUTE IDS 7

2.3 ANATOMY OF LRS ROUTE IDS..... 8

2.4 LRS ROUTE ID – FUNCTION TYPE CODES..... 9

2.5 LRS ROUTE ID – COUNTY CODES..... 12

2.6 LRS ROUTE ID – SYSTEM CODES..... 13

2.7 LRS ROUTE ID – ROUTE CODES 15

 2.7.1. Route Code for City Streets 16

 2.7.2. Route Code for Collector-Distributors 17

 2.7.3. Route Code for County Roads 18

 2.7.4. Route Code for Interstates..... 19

 2.7.5. Route Code for Ramps..... 20

 2.7.6. Route Code for State Routes..... 21

 2.7.7. Route Code for US Highways 22

2.8 LRS ROUTE ID – MILEPOINT DIRECTION CODES 23

 2.8.1. Direction of GDOT Roadway Data Inventory 23

 2.8.2. Roadway Data Inventory Side 24

 2.8.3. Milepoint Directions 25

 2.8.4. Left & Right Lane Increasing & Decreasing Milepoint Directions..... 26

APPENDIX A – EXAMPLES OF ROADWAYS 27

EXAMPLE – ALLEYS 27

EXAMPLE – CITY STREETS 28

EXAMPLE – COLLECTOR-DISTRIBUTORS..... 29

EXAMPLE – COUNTY ROADS 30

EXAMPLE – EXPRESS TOLL LANES 31

EXAMPLE – FRONTAGE ROADS 32

EXAMPLE – HOT (HIGH OCCUPANCY TOLL) LANES..... 33

EXAMPLE – HOV (HIGH OCCUPANCY VEHICLE) LANES 34

EXAMPLE – INTERSTATES..... 35

EXAMPLE – PUBLIC ROADS 36

 Example – Public Roads (City Streets) 36

 Example – Public Roads (County Roads) 37

EXAMPLE – OTHER PUBLIC ROADS 38

 Example – Other Public Roads on Federally-Owned Property 38

 Example – Other Public Roads on State-Owned Property 39

EXAMPLE – PRIVATE ROADS..... 40

EXAMPLE – PROJECTED ROADS..... 41

EXAMPLE – RAMPS..... 42

EXAMPLE – RAMP-CD CONNECTORS..... 44

EXAMPLE – STATE ROUTES..... 45

EXAMPLE – US HIGHWAYS..... 46

EXAMPLE – Y-CONNECTORS..... 47

APPENDIX B – DETERMINING DOMINANT ROUTES FOR CONCURRENT ROUTES..... 48

DETERMINING CONCURRENT/COMMON ROUTES 48

DETERMINING DOMINANT/CARRYING ROUTES 48

EXAMPLES: 49

 Example 1 – Interstates 49

 Example 2 – Expressways 49

 Example 3 – Freeways 49

 Example 4 – Parkways..... 49

 Example 5 – State Routes 49

APPENDIX C – DETERMINING LRS ROUTE ID FOR RAMPS 50

RAMPS 50

RAMPS – DETERMINING FUNCTION TYPE 51

RAMPS – DETERMINING COUNTY CODE 52

RAMPS – DETERMINING SYSTEM CODE 53

RAMPS – DETERMINING ROUTE CODE 54

RAMPS - DETERMINING REFERENCE POST NUMBERS 55

 Determining Reference Post Numbers on State Routes..... 56

 Determining Reference Post Numbers on Public Roads 57

 Example – Determining Reference Post Numbers..... 58

RAMPS - DETERMINING ROUTE NUMBER..... 59

RAMPS - DETERMINING QUADRANT/ZONE LETTER..... 60

 Determining Quadrant Letters for X-Interchanges 60

 Determining Zone Letters for T-Interchanges or Y-Interchanges 63

RAMPS - DETERMINING RAMP SUFFIXES OR RAMP EXIT LETTERS..... 65

RAMPS - DETERMINING MILEAGE DIRECTION CODE 67

EXAMPLES..... 68

 Example 1 – Determining LRS Route ID For Ramp at Interchange of State Route & Public Road 68

 Example 2 – Determining LRS Route ID for Ramp at Interchange of 2 State Routes 70

APPENDIX D – DETERMINING COUNTY CODES & GDOT FIELD DISTRICTS 72

COUNTY CODES & GDOT FIELD DISTRICTS – SORTED BY COUNTY CODE 73

COUNTY CODES & GDOT FIELD DISTRICTS – SORTED BY GDOT FIELD DISTRICT 78

APPENDIX E – DETERMINING CITY CODES & CITY STREET SUFFIX CODES 83

CITY CODES & CITY STREET SUFFIX CODES – SORTED BY CITY NAME 83

CITY CODES & CITY STREET SUFFIX CODES – SORTED BY COUNTY NAME 104

APPENDIX F – CONVERTING INTERSTATE NUMBERS TO STATE ROUTE NUMBERS 125

INTERSTATE NUMBERS & STATE ROUTE NUMBERS 125

INTERSTATE NUMBERS & STATE ROUTE NUMBERS – SORTED BY INTERSTATE NUMBER..... 126

INTERSTATE NUMBERS & STATE ROUTE NUMBERS – SORTED BY STATE ROUTE NUMBER 127

APPENDIX G – CONVERTING US HIGHWAY NUMBERS TO STATE ROUTE NUMBERS..... 128

US HIGHWAY NUMBERS & STATE ROUTE NUMBERS – SORTED BY US HIGHWAY NUMBER..... 128

US HIGHWAY NUMBERS & STATE ROUTE NUMBERS – SORTED BY STATE ROUTE NUMBER 138

APPENDIX H – DETERMINING ROUTE CODES & COUNTY CODES 148

ROUTE CODES & COUNTY CODES – SORTED BY STATE ROUTE NUMBER..... 148

ROUTE CODES & COUNTY CODES – SORTED BY COUNTY NAME..... 186

APPENDIX I – DETERMINING STATE ROUTE SUFFIXES & STATE ROUTE SUFFIX CODES..... 223

STATE ROUTE SUFFIXES 223

STATE ROUTE SUFFIXES & STATE ROUTE SUFFIX CODES (EXCEPT RAMPS) – SORTED BY ROUTE SUFFIX..... 224

STATE ROUTE SUFFIXES & STATE ROUTE SUFFIX CODES (EXCEPT RAMPS) – SORTED BY ROUTE SUFFIX CODE..... 227

ROUTE SUFFIXES & RAMP SUFFIX CODES FOR RAMPS 230

APPENDIX J – 10-CHARACTER RCLINK ROUTE IDS 231

RCLINK ROUTE IDS 231

RCLINK ROUTE ID – COUNTY CODES..... 232

RCLINK ROUTE ID – ROUTE TYPE CODES 233

RCLINK ROUTE ID – ROUTE CODES 235

 Route Code for City Streets 236

 Route Code for Collector-Distributors 237

 Route Code for County Roads 238

 Route Code for Interstates..... 239

 Route Code for Ramps..... 240

 Route Code for State Routes..... 241

 Route Code for US Highways 242

1. Overview

1.1 Purpose

The purpose of this document is to provide information about Route ID (Identification) values that GDOT assigns to each roadway in Georgia.

1.2 16-Character LRS Route IDs

GDOT assigns a unique 16-character, non-street/road name, LRS (Linear Referencing System) Route ID (Identification) to each roadway in Georgia.

The 16- character LRS Route ID includes:

- 1 alpha-numeric-character for the Function Type Code
- 3 numeric characters for the County Code
- 1 numeric character for the System Code
- 8 alpha-numeric characters for the Route Code
- 3 alpha characters for the Milepoint Direction Code

For Example:

The LRS Route ID for westbound State Route 113 in Bartow County, GA is 10151000113WEDEC.

LRS ROUTE ID – 10151000113WEDEC

1.3 Intended Audience

The intended audience includes:

- the staff in the GDOT Offices
- the staff in the GDOT Field District Offices
- the public

1.4 Disclaimer

The Georgia Department of Transportation (GDOT) makes no representation or warranties, implied or expressed, concerning the accuracy, completeness, reliability, or suitability for any particular purpose of this information and data contained in this document.

2. 16-Character LRS Route IDs

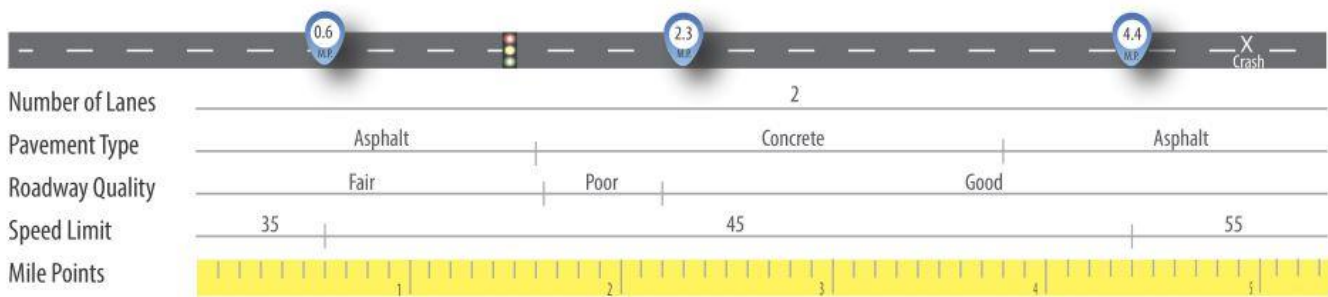
2.1 Linear Referencing System



A linear referencing system (LRS) consists of a set of line features, on which events, elements, and characteristics can be located, based on a reference to the line itself, rather than through absolute X-Y coordinates.

- Events happen on or to the line feature.
For Example: crash locations
- Elements are objects that exist on or near the feature.
For Example: Interstate signs, US Highway signs, State Route signs, speed limit signs
- Characteristics that describe the line feature.
For Example: number of lanes, pavement type, roadway quality, speed limit, mile points

Linear referencing is used to associate multiple sets of attributes to portions of linear features, without requiring that underlying lines to be segmented each time the attribute values change.



2.2 LRS Route IDs

GDOT assigns a unique 16-character, non-street/road name, LRS (Linear Referencing System) Route ID (Identification) to each roadway in Georgia.

The 16- character LRS Route ID includes:

Character Position	Character Type	Description
1 st	1 alpha-numeric-character	Function Type Code
2 nd – 4 th	3 numeric characters	County Code
5 th	1 numeric character	System Code
6 th – 13 th	8 alpha-numeric characters	Route Code
14 th – 16 th	3 alpha characters	Milepoint Direction Code

LRS Route ID – 10151000113WEDEC

Example: The LRS Route ID for westbound State Route 113 in Bartow County, GA is 10151000113WEDEC.



A Mainline Road in Bartow County, State Route 113 westbound, in the decreasing Milepoint Direction

2.3 Anatomy of LRS Route IDs

Function Type	County			System Code	Route Code						Route Suffix		Direction																																	
	Reference Post	Route Number			Quadrant Letter	Route Suffix																																								
1	0	0	0	1	0	0	0	0	0	0	0	INC																																		
1 - Mainline 2 - Ramp 3 - Collector Distributor 4 - Ramp-CD Connector 5 - Frontage Road 6 - Alley 7 - Managed Facility 8 - Y Connector 9 - Private P - Projected Z - Other	000 - Statewide or multiple counties (state routes only) 001-321 County FIPS			1 - State Highway Routes 2 - Public Roads 3 - Private 4 - Federal	6 characters Last 2 characters for suffixes & city codes (on legacy routes); leave as '00' otherwise Ramp Example:						2 characters 00 - None AL - Alternate LO - Loop SP - Spur BU - Business CO - Connector EA - East WE - West SO - South NO - North XL - Express (Managed) Lane X + N, S, E, or W - Metro ATL Express Lane; cardinal direction = side of metro area For Ramps Function Type 2-4 : Digits 6-8= Reference Post, Digits 9-11 = Route number, Digit 12 = Quadrant A-Z, Digit 13 = Route Suffix or Exit Number, use 0 for No or 1 for Yes		INC Increasing DEC Decreasing																																	
					<table border="1"> <thead> <tr> <th>Reference Post</th> <th>Route Number</th> <th>Quadrant Letter (East Bound Dominant)</th> <th>Route Suffix</th> </tr> </thead> <tbody> <tr> <td>1 1 5 4 0 3</td> <td></td> <td>F</td> <td>0</td> </tr> <tr> <td>Ref Post 115</td> <td>SR 403</td> <td>Quadrant 2</td> <td>No suffix</td> </tr> </tbody> </table>		Reference Post	Route Number	Quadrant Letter (East Bound Dominant)	Route Suffix	1 1 5 4 0 3		F	0	Ref Post 115	SR 403	Quadrant 2	No suffix	<table border="1"> <thead> <tr> <th>Interstate</th> <th>State Route *</th> </tr> </thead> <tbody> <tr><td>I-75</td><td>40100</td></tr> <tr><td>I-85</td><td>40300</td></tr> <tr><td>I-95</td><td>40500</td></tr> <tr><td>I-185</td><td>41100</td></tr> <tr><td>I-285</td><td>40700</td></tr> <tr><td>I-475</td><td>40800</td></tr> <tr><td>I-516</td><td>42100</td></tr> <tr><td>I-520</td><td>41500</td></tr> <tr><td>I-575</td><td>41700</td></tr> <tr><td>I-675</td><td>41300</td></tr> <tr><td>I-985</td><td>41900</td></tr> </tbody> </table>		Interstate	State Route *	I-75	40100	I-85	40300	I-95	40500	I-185	41100	I-285	40700	I-475	40800	I-516	42100	I-520	41500	I-575	41700	I-675	41300	I-985	41900		
Reference Post	Route Number	Quadrant Letter (East Bound Dominant)	Route Suffix																																											
1 1 5 4 0 3		F	0																																											
Ref Post 115	SR 403	Quadrant 2	No suffix																																											
Interstate	State Route *																																													
I-75	40100																																													
I-85	40300																																													
I-95	40500																																													
I-185	41100																																													
I-285	40700																																													
I-475	40800																																													
I-516	42100																																													
I-520	41500																																													
I-575	41700																																													
I-675	41300																																													
I-985	41900																																													
Examples: 1000100040100INC = I-75 N Increasing 70671000401XNINC = I-75 Northwest Corridor Express Lanes 1000100009200INC = GA 92 through multiple counties 1135200008300INC = Local Road - Buford Dam Rd NE - Gwinnett Co 10151000020SPINC = GA 20 Spur - Bartow Co																																														

GDOT Office of Transportation Data

January 2024

*without preceding "000"

2.4 LRS Route ID – Function Type Codes

The 1st character in the 16-character LRS Route ID is designated as the Function Type Code.

The function type code has 1 alpha-numeric character (1 – 9, P, or Z).

LRS Route ID – 10151000113WEDEC

Example: The LRS Route ID for westbound State Route 113 in Bartow County, GA is 10151000113WEDEC. The Function Type Code is 1.

NOTE:

- For examples of the different types of roadway, refer to Appendix A – Examples of Roadways.

Function Type	Function Type Code	Definition
Alley	6	An Alley is a narrow roadway: <ul style="list-style-type: none"> • Located between or behind one or more commercial buildings • Gives access to service entrances
Collector-Distributor	3	A Collector-Distributor (CD) is a supplemental Mainline Road: <ul style="list-style-type: none"> • Parallels a limited-access Mainline Road • Connects slower-moving, stop-and-go, lane-changing traffic from faster-moving traffic • Located inside or outside the city limits • If located on a State Route, US Highway, or Interstate, is owned and maintained by GDOT • If located on a County Road, is owned and maintained by that county's local government • If located on a City Street, is owned and maintained by that city's local government
Frontage Road	5	A Frontage Road is a supplemental Mainline Road: <ul style="list-style-type: none"> • Parallels a limited-access Mainline Road • Separates the slower-moving, commercial business-related traffic from the faster-moving traffic on the limited-access Mainline Road • If located on a County Road, is owned by that county's local government • If located on a City Street, is owned by that city's local government • Maintained by GDOT
Mainline Road	1	A Mainline Road is a principal roadway.

Function Type	Function Type Code	Definition
Managed Facility	7	<p>A Managed Facility is a barrier-separated lane on a Mainline Road:</p> <ul style="list-style-type: none"> • An Express Toll Lane (ETL) is a barrier-separated lane on a Mainline Road that requires the driver to pay a variable fee to drive in the ETL lane, based on the amount of traffic in the adjacent non-ETL lanes. • A HOT (High Occupancy Toll) Lane is a barrier-separated lane on a Mainline Road that requires the driver of a single-occupancy vehicle to pay a variable fee to drive in the HOT lane, based on the amount of traffic in the adjacent non-HOT lanes and allows the driver of a high-occupancy vehicle or exempt vehicle to drive in the HOT lane without paying a fee. • A HOV (High Occupancy Vehicle) Lane is a barrier-separated lane on a Mainline Road that allows the driver of a high-occupancy vehicle or exempt vehicle to drive in the HOV lane without paying a fee.
Other Public Road	Z	<p>An Other Public Road (PR) is a roadway:</p> <ul style="list-style-type: none"> • Located on state-owned or federally-owned property <p>For Example: State-Owned property includes:</p> <ul style="list-style-type: none"> • Airport • College or University Campus • Local Park • Port Authority • State Hospital • State Park <p>For Example: Federally-Owned property includes:</p> <ul style="list-style-type: none"> • Military Installation • National Park • US Army Corps of Engineers • US Forest
Private Road	9	<p>A Private Road (PV) is a roadway:</p> <ul style="list-style-type: none"> • Located on privately-owned property • Owned and maintained by private companies, Federal or State agencies, or individuals.
Projected Road	P	<p>A Projected Road is a roadway that is planned to be constructed or is currently under construction.</p>
Ramp	2	<p>A Ramp (RP) is an inclined roadway:</p> <ul style="list-style-type: none"> • Connects two grade-separated roadways • Located inside or outside the city limits • If located on a State Route, US Highway, or Interstate, is owned and maintained by GDOT • If located on a County Road, is owned and maintained by that county's local government • If located on a City Street, is owned and maintained by that city's local government

Function Type	Function Type Code	Definition
Ramp-CD Connector	4	<p>A Ramp-CD Connector connects a Ramp (RP) and a Collector-Distributor (CD).</p> <p>A Ramp (RP) is an inclined roadway:</p> <ul style="list-style-type: none"> • Connects two grade-separated roadways • Located inside or outside the city limits • If located on a State Route, US Highway, or Interstate, is owned and maintained by GDOT • If located on a County Road, is owned and maintained by that county's local government • If located on a City Street, is owned and maintained by that city's local government <p>A Collector-Distributor (CD) is a supplemental Mainline Road:</p> <ul style="list-style-type: none"> • Parallels a limited-access Mainline Road • Connects slower-moving, stop-and-go, lane-changing traffic from faster-moving traffic • Located inside or outside the city limits • If located on a State Route, US Highway, or Interstate, is owned and maintained by GDOT • If located on a County Road, is owned and maintained by that county's local government • If located on a City Street, is owned and maintained by that city's local government
Y-Connector	8	<p>A Y-Connector is a roadway on a Mainline Road:</p> <ul style="list-style-type: none"> • A left or right turn lane • Separates the turning traffic from the main traffic flow with a Y-shaped raised median

2.5 LRS Route ID – County Codes

Georgia is separated into 159 Counties, each of which is administered by their respective county seats.

A 3-character County Code is assigned to each County.

The 2nd – 4th characters in the 16-character LRS Route ID are designated as the County Code.

LRS Route ID – 10151000113WEDEC

Example: The LRS Route ID for westbound State Route 113 in Bartow County, GA is 10151000113WEDEC. The County Code is 015.

NOTE:

- For information about Counties, refer to Appendix D – Determining County Codes & GDOT Field Districts.

2.6 LRS Route ID – System Codes

The 5th character in the 14-character LRS Route ID is designated as the System Code.

The System Code has 1 numeric character (1 – 4).

LRS Route ID – 10151000113WEDEC

Example: The LRS Route ID for westbound State Route 113 in Bartow County, GA is 10151000113WEDEC. The System Code is 1.

NOTE:

- For examples of the different types of roadway, refer to Appendix A – Examples of Roadways.

System Type	System Type Code	Definition
Federal Road	4	<p>A Federal Road is a roadway located on federally-owned property.</p> <p>For Example:</p> <ul style="list-style-type: none"> • Military Installation • National Park • US Army Corps of Engineers • US Forest
Private Road	3	<p>A Private Road (PV) is a roadway:</p> <ul style="list-style-type: none"> • Located on privately-owned property • Owned and maintained by private companies, Federal or State agencies, or individuals.
Public Road	2	<p>A Public Road (PR) is a roadway that is a City Street, County Road, or Other Public Road.</p> <p>A City Street (CS) is a Mainline Road:</p> <ul style="list-style-type: none"> • Located inside the city limits • Designated to be part of a city's road system by resolution of that city's local government • Owned and maintained by that city's local government <p>A County Road (CR) is a Mainline Road:</p> <ul style="list-style-type: none"> • Located outside the city limits • Designated to be part of a county's road system by resolution of that county's local government • Owned and maintained by that county's local government <p>An Other Public Road (PR) is a roadway located on state-owned property.</p> <ul style="list-style-type: none"> • Airport • College or University Campus • Local Park • Port Authority • State Hospital • State Park

System Type	System Type Code	Definition
State Route	1	<p>All Interstates (I) and US Highways are State Routes (SR). A State Route is a Mainline Road:</p> <ul style="list-style-type: none">• Located inside or outside the city limits• Approved as a State Route by the GDOT Commissioner• Owned and maintained by GDOT

2.7 LRS Route ID – Route Codes

The 6th – 13th characters in the 16-character LRS Route ID are designated as the Route Code.

The Route Code has 8 alpha-numeric characters.

LRS Route ID – 10151000113WEDEC

Example: The LRS Route ID for westbound State Route 113 in Bartow County, GA is 10151000113WEDEC. The Route Code is 000113WE.

NOTES:

- For examples of the different types of roadway, refer to Appendix A – Examples of Roadways.
- For information about dominant/carrying routes on concurrent/common routes, refer to Appendix B – Determining Dominant Routes for Concurrent Routes.
- For information about State Routes, refer to Appendix H – Determining Route Codes & County Codes.

2.7.1. Route Code for City Streets

A City Street (CS) is a Mainline Road:

- Located inside the city limits
- Designated to be part of a city's road system by resolution of that city's local government
- Owned and maintained by that city's local government

The Route Code for a City Street contains the City Street Number and City Street Suffix.

City Street	Characters	Code Value
City Street Number	6 numeric characters	000001 - 999999, use leading zeros as required
City Street Suffix	2 numeric characters	01 - 99, use leading zeros as required

NOTE:

- For information about Cities, refer to Appendix E – Determining City Codes & City Street Suffix Codes.

2.7.2. Route Code for Collector-Distributors

A Collector-Distributor (CD) is a supplemental Mainline Road:

- Parallels a limited-access Mainline Road
- Connects slower-moving, stop-and-go, lane-changing traffic from faster-moving traffic
- Located inside or outside the city limits
- If located on a State Route, US Highway, or Interstate, is owned and maintained by GDOT
- If located on a County Road, is owned and maintained by that county's local government
- If located on a City Street, is owned and maintained by that city's local government

The Route Code for a Collector-Distributor contains the State Route Number, Sequence Number, Sequence Identifier, and Route Direction.

Collector-Distributor	Characters	Code Value
State Route Number	5 numeric characters	00001 - 99999, use leading zeros as required
Sequence Number	1 numeric character	0 - 9
Sequence Identifier	1 alpha character	<ul style="list-style-type: none"> • O (1st - 9th collector-distributor in the county) • A (10th - 19th collector-distributor in the county)
Route Direction	1 alpha character	<ul style="list-style-type: none"> • N (North) • S (South) • E (East) • W (West)

2.7.3. Route Code for County Roads

A County Road (CR) is a Mainline Road:

- Located outside the city limits
- Designated to be part of a county's road system by resolution of that county's local government
- Owned and maintained by that county's local government

The Route Code for a County Road contains the County Road Number and County Road Suffix.

County Road	Characters	Code Value
County Road Number	6 numeric characters	000001 - 999999, use leading zeros as required
County Road Suffix	2 numeric characters	00

2.7.4. Route Code for Interstates

An Interstate (I) is a limited-access Mainline Road that is part the major network of arterial roadways spanning the country, to provide the shortest and best travel roads for inter-state travelers.

All Interstates are State Routes.

An Interstate is a Mainline Road:

- Runs concurrent/common with one or more State Routes (SR)
- Located inside or outside the city limits
- Approved as an Interstate by the GDOT Commissioner
- Owned and maintained by GDOT

The Route Code for an Interstate contains the Interstate's corresponding State Route Number and State Route Suffix.

Interstate	Characters	Code Value
State Route Number	6 numeric characters	000001 - 999999, use leading zeros as required
State Route Suffix	2 numeric characters or 2 alpha characters	<ul style="list-style-type: none"> • 00 • AL, BU, BY, CO, CW, DU, EA, EC, LO, NO, SB, SE, SO, SP, WE, TA, TB, TC, TD, TE, TF, TG, TH, TI, TJ, TK, TL, TM, TN, TP, TQ, TR, TS, TT, TU, TV, TW, TX, TY, or TZ

NOTES:

- For information about Interstates, refer to Appendix F – Converting Interstate Numbers to State Route Numbers.
- For information about State Route Suffixes, refer to Appendix I – Determining State Route Suffixes & State Route Suffix Codes.

2.7.5. Route Code for Ramps

A Ramp (RP) is an inclined roadway:

- Connects two grade-separated roadways
- Located inside or outside the city limits
- If located on a State Route, US Highway, or Interstate, is owned and maintained by GDOT
- If located on a County Road, is owned and maintained by that county's local government
- If located on a City Street, is owned and maintained by that city's local government

The Route Code for a Ramp contains the Reference Post, Route Number of the Dominant Route, Quadrant/Zone Letter, and Ramp Suffix or Exit Letter.

Route Code for Ramps	Characters	Code Value
Reference Post Number	3 numeric characters	001 - 999, use leading zeros as required
Route Number of Dominant Route	3 numeric characters	001 - 999, use leading zeros as required
Quadrant/Zone Letter	1 alpha character	A - Z
Ramp Suffix or Ramp Exit Letter	1 numeric character for Ramp Suffix or 1 alpha character for Ramp Exit Letter	<ul style="list-style-type: none"> • 0 (The Exit Sign does not have an Exit Letter and the Dominant Route does not have a Route Suffix) • 1 (The Exit Sign does not have an Exit Letter, but the Dominant Route has a Route Suffix) • A - Z (Exit Letter on Exit Sign)

NOTE:

- For information about LRS Route ID for Ramps, refer to Appendix C – Determining LRS Route ID for Ramps.

2.7.6. Route Code for State Routes

A State Route (SR) is a Mainline Road:

- Located inside or outside the city limits
- Approved as a State Route by the GDOT Commissioner
- Owned and maintained by GDOT

The Route Code for a State Route contains the State Route Number and State Route Suffix.

Interstate	Characters	Code Value
State Route Number	6 numeric characters	000001 - 999999, use leading zeros as required
State Route Suffix	2 numeric characters or 2 alpha characters	<ul style="list-style-type: none"> • 00 • AL, BU, BY, CO, CW, DU, EA, EC, LO, NO, SB, SE, SO, SP, WE, TA, TB, TC, TD, TE, TF, TG, TH, TI, TJ, TK, TL, TM, TN, TP, TQ, TR, TS, TT, TU, TV, TW, TX, TY, or TZ

NOTE:

- For information about State Route Suffixes, refer to Appendix I – Determining State Route Suffixes & State Route Suffix Codes.

2.7.7. Route Code for US Highways

A US Highway is a Mainline Road that is part the major network of arterial roadways spanning the country, to provide the shortest and best travel roads for inter-state travelers.

All US Highways are State Routes.

A US Highway is a Mainline Road:

- Runs concurrent/common with one or more State Routes (SR)
- Located inside or outside the city limits
- Approved as a US Highway by the GDOT Commissioner
- Approved as a US Highway by the American Association of State Highway and Transportation Officials (AASHTO)
- Owned and maintained by GDOT

The Route Code for a US Highway contains the US Highway's corresponding State Route Number and State Route Suffix.

Interstate	Characters	Code Value
State Route Number	6 numeric characters	000001 - 999999, use leading zeros as required
State Route Suffix	2 numeric characters or 2 alpha characters	<ul style="list-style-type: none"> • 00 • AL, BU, BY, CO, CW, DU, EA, EC, LO, NO, SB, SE, SO, SP, WE, TA, TB, TC, TD, TE, TF, TG, TH, TI, TJ, TK, TL, TM, TN, TP, TQ, TR, TS, TT, TU, TV, TW, TX, TY, or TZ

NOTES:

- For information about US Highways, refer to Appendix G – Converting US Highway Numbers to State Route Numbers.
- For information about State Route Suffixes, refer to Appendix I – Determining State Route Suffixes & State Route Suffix Codes.

2.8 LRS Route ID – Milepoint Direction Codes

The 14th – 16th characters in the 16-character LRS Route ID are designated as the Milepoint Direction Code. The Milepoint Direction Code has 3 alpha characters (INC or DEC).

LRS Route ID – 10151000113WEDEC

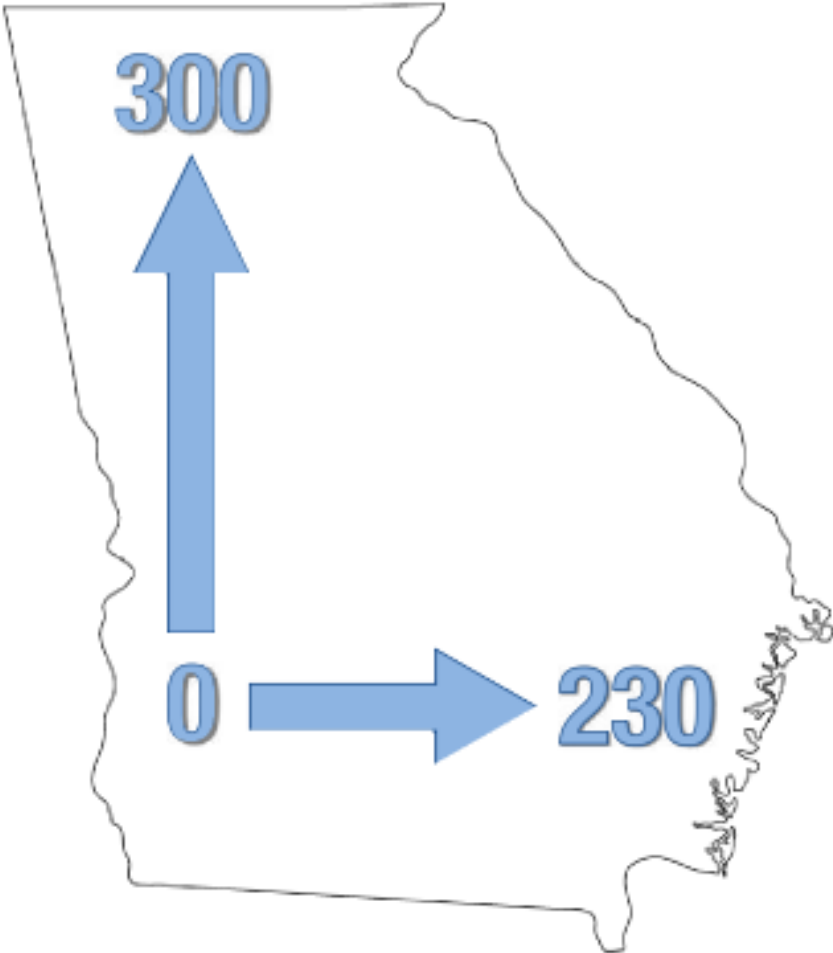
Example: The LRS Route ID for westbound State Route 113 in Bartow County, GA is 10151000113WEDEC. The Milepoint Direction Code is DEC.

Code	Description
INC	Increasing Milepoint Direction
DEC	Decreasing Milepoint Direction

2.8.1. Direction of GDOT Roadway Data Inventory

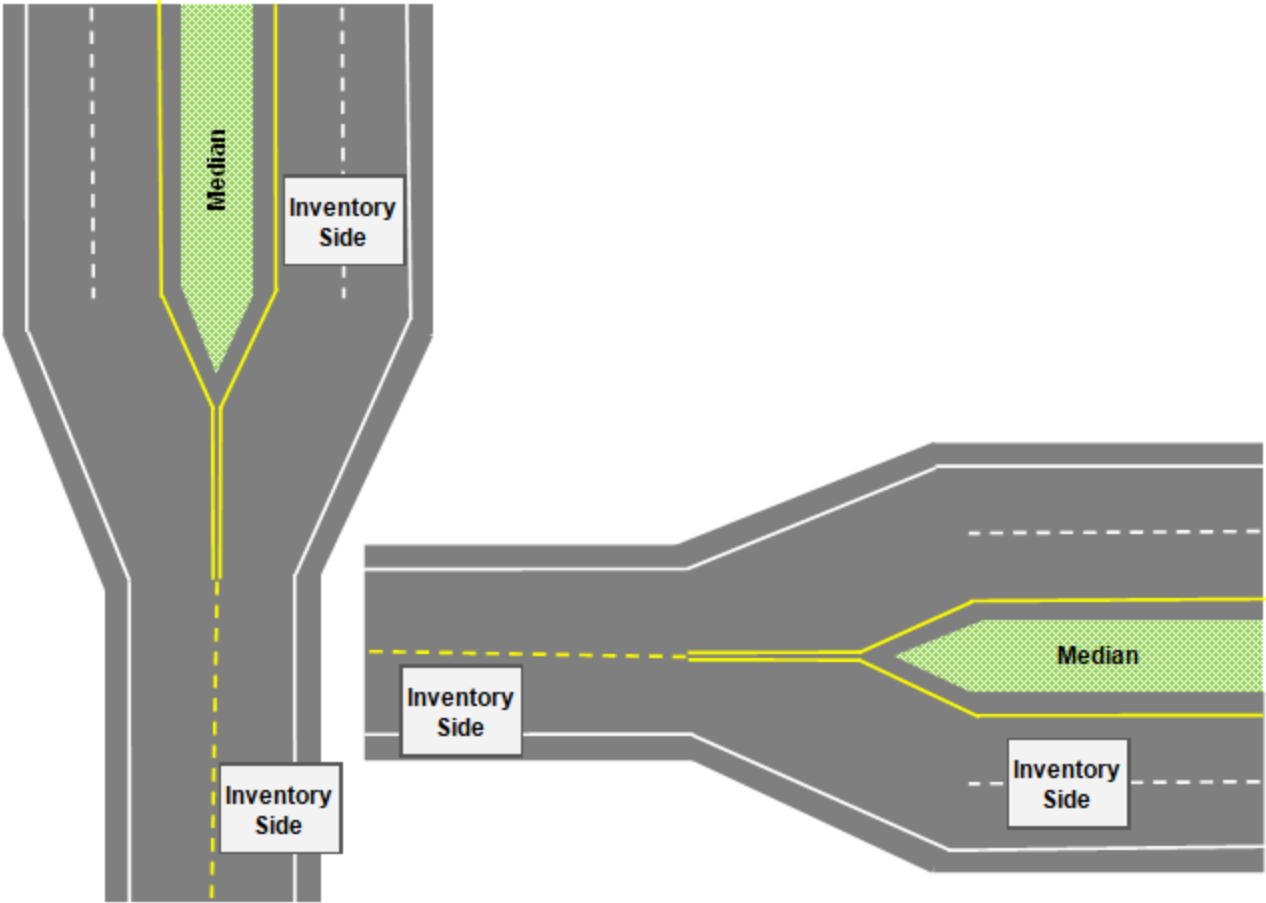
Georgia is approximately 300 miles long and 230 miles wide. The direction of roadway data inventory is:

- from the south to the north
- from the west to the east



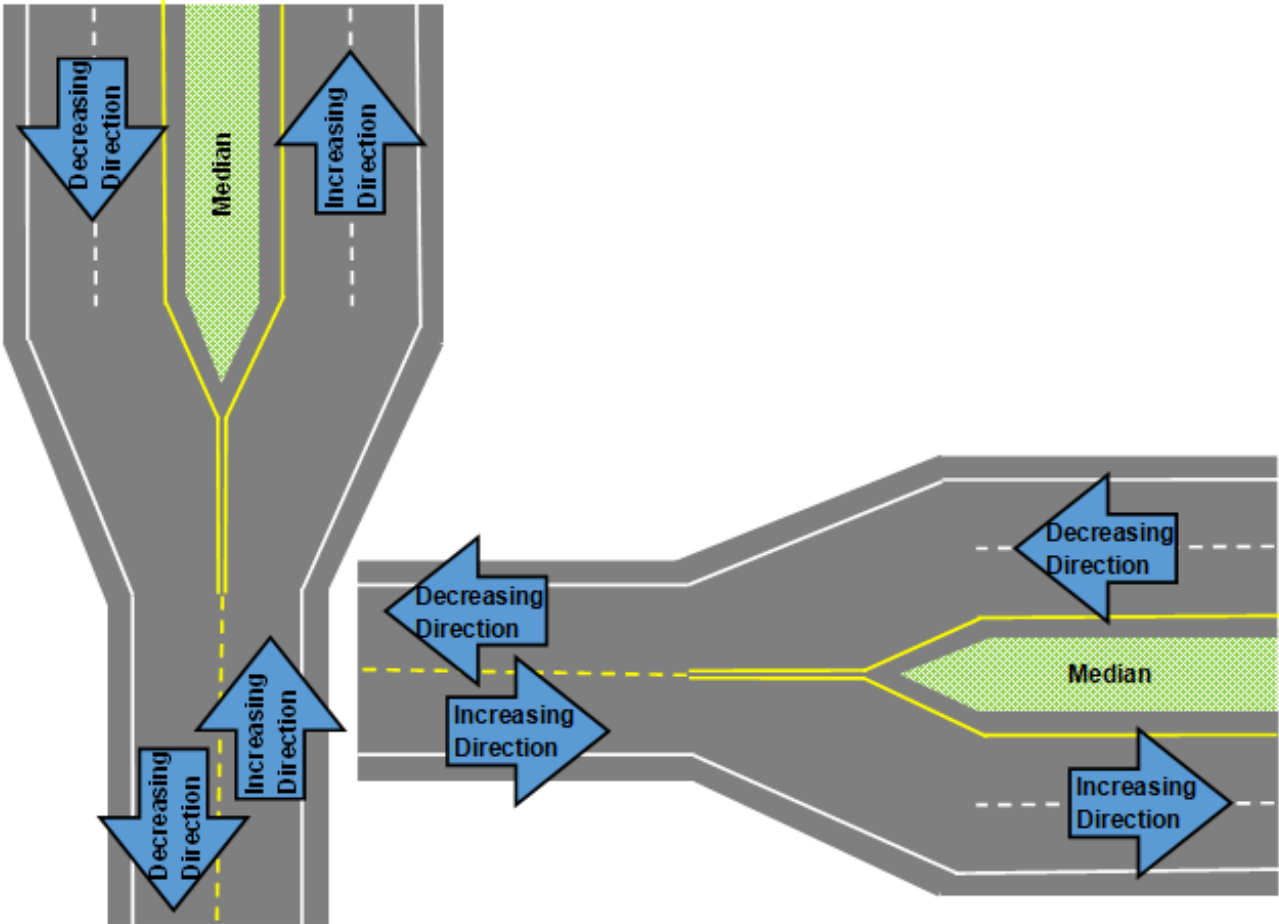
2.8.2. Roadway Data Inventory Side

Inventory Side	The inventory side of the roadway is the side of the roadway that is in the direction of the roadway data inventory. <ul style="list-style-type: none">• from the south to the north• from the west to the east
-----------------------	----------------------------------------------------------------------------------------------------------------------------------------------------------------------------------------------------------------------------------------



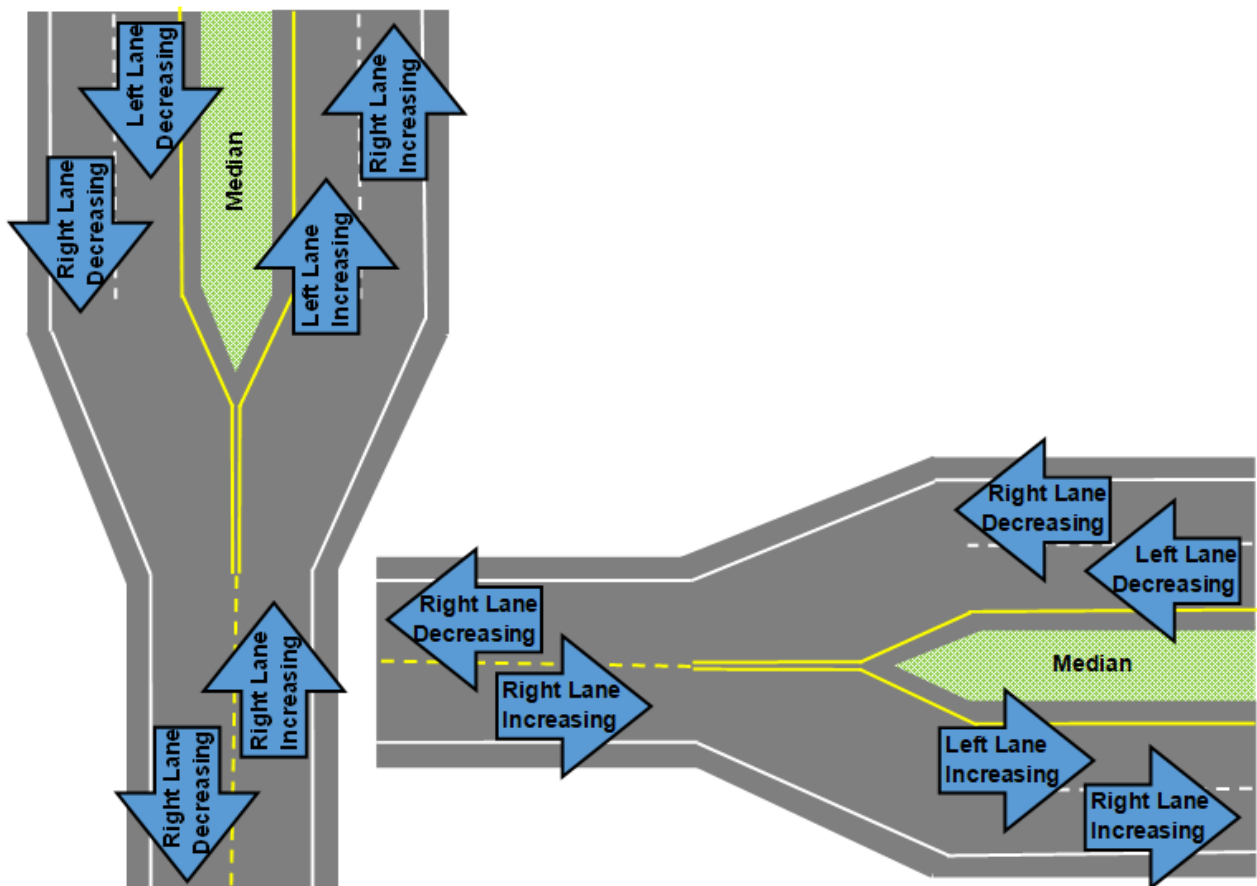
2.8.3. Milepoint Directions

Increasing Milepoint Direction	The milepoint values increase on the side of the roadway that is in the direction of the roadway data inventory. <ul style="list-style-type: none">• from the south to the north• from the west to the east
Decreasing Milepoint Direction	The milepoint values decrease on the side of the roadway that is in the opposite direction of the roadway data inventory. <ul style="list-style-type: none">• from the north to the south• from the east to the west



2.8.4. Left & Right Lane Increasing & Decreasing Milepoint Directions

<p>Left Lane Increasing Milepoint Direction</p>	<p>The milepoint values increase on the side of the roadway that is in the direction of the roadway data inventory.</p> <ul style="list-style-type: none"> • from the south to the north • from the west to the east
<p>Right Lane Increasing Milepoint Direction</p>	<p>The milepoint values increase on the side of the roadway that is in the direction of the roadway data inventory.</p> <ul style="list-style-type: none"> • from the south to the north • from the west to the east
<p>Left Lane Decreasing Milepoint Direction</p>	<p>The milepoint values decrease on the side of the roadway that is in the opposite direction of the roadway data inventory.</p> <ul style="list-style-type: none"> • from the north to the south • from the east to the west
<p>Right Lane Decreasing Milepoint Direction</p>	<p>The milepoint values decrease on the side of the roadway that is in the opposite direction of the roadway data inventory.</p> <ul style="list-style-type: none"> • from the north to the south • from the east to the west



APPENDIX A – Examples Of Roadways

Example – Alleys

An Alley is a narrow roadway located between or behind one or more commercial buildings and gives access to service entrances.



Source: Google Maps (34.201376, -84.787353) – no road name alley behind businesses in Bartow County, Cartersville, GA




Example – City Streets

A City Street (CS) is a Mainline Road:

- Located inside the city limits
- Designated to be part of a city's road system by resolution of that city's local government
- Owned and maintained by that city's local government



Source: Google Maps (34.166039, -84.795974) – E. Cherokee Avenue in Bartow County, Cartersville, GA




Example – Collector-Distributors

A Collector-Distributor (CD) is a supplemental Mainline Road:

- Parallels a limited-access Mainline Road
- Connects slower-moving, stop-and-go, lane-changing traffic from faster-moving traffic
- Located inside or outside the city limits
- If located on a State Route, US Highway, or Interstate, is owned and maintained by GDOT
- If located on a County Road, is owned and maintained by that county's local government
- If located on a City Street, is owned and maintained by that city's local government



Source: Google Maps (33.647295, -84.397506) – Connector Distributor beside SR-401/I-75 in Clayton & Fulton County, Atlanta, GA



Example – County Roads

A County Road (CR) is a Mainline Road:

- Located outside the city limits
- Designated to be part of a county's road system by resolution of that county's local government
- Owned and maintained by that county's local government



Source: Google Maps (34.161925, -84.866098) – Mission Road SW in Bartow County, Cartersville, GA



Example – Express Toll Lanes

An Express Toll Lane (ETL) is a barrier-separated lane on a Mainline Road that requires the driver to pay a variable fee to drive in the ETL lane, based on the amount of traffic in the adjacent non-ETL lanes.



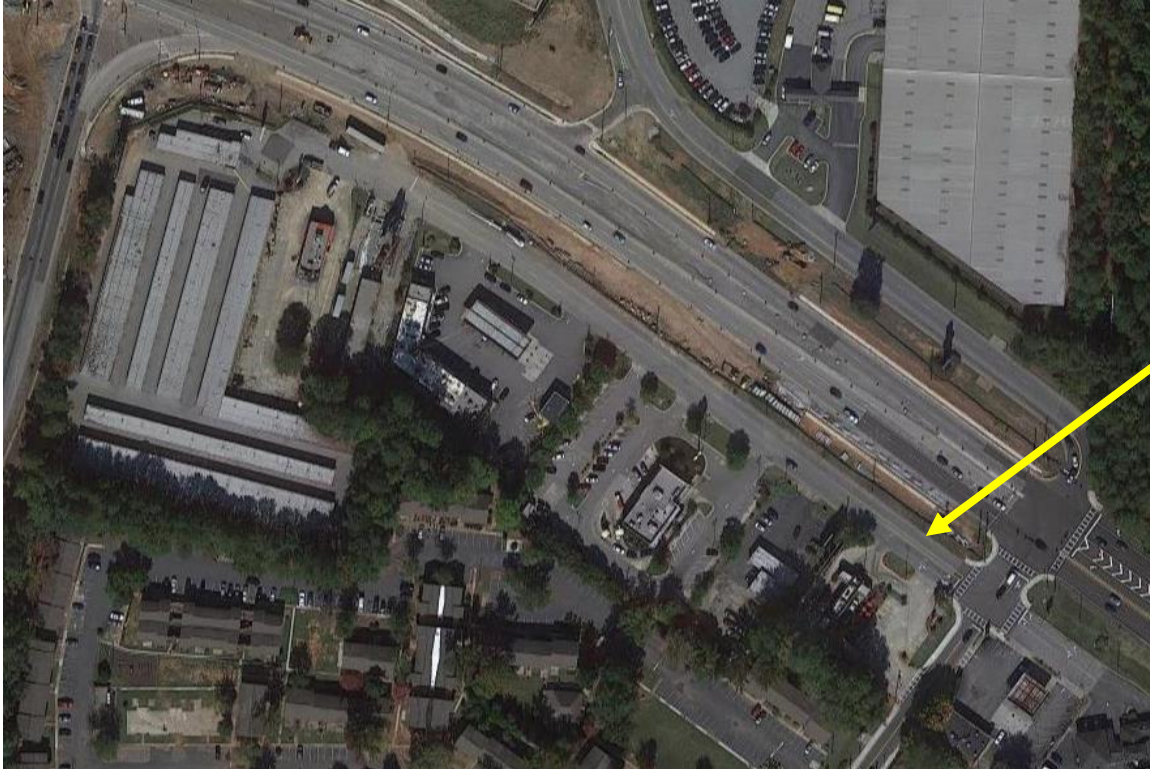
Source: Google Maps (33.962969, -84.082672) – SR-316/University Parkway in Gwinnett County, Lawrenceville, GA




Example – Frontage Roads

A Frontage Road is a supplemental Mainline Road:

- Parallels a limited-access Mainline Road.
- Separates the slower-moving, commercial business-related traffic from the faster-moving traffic on the limited-access Mainline Road
- If located on a County Road, is owned by that county's local government
- If located on a City Street, is owned by that city's local government
- Maintained by GDOT



Source: Google Maps (33.654693, -84.493688) – Camp Creek Parkway Frontage Road in Fulton County, East Point, GA



Example – HOT (High Occupancy Toll) Lanes

A HOT (High Occupancy Toll) Lane is a barrier-separated lane on a Mainline Road:

- Requires the driver of a single-occupancy vehicle to pay a variable fee to drive in the HOT lane, based on the amount of traffic in the adjacent non-HOT lanes
- Allows the driver of a high-occupancy vehicle or exempt vehicle to drive in the HOT lane without paying a fee



Source: Google Maps (33.528091, -84.255518) – HOT lanes on SR-401/I-75 in Henry County, Stockbridge, GA

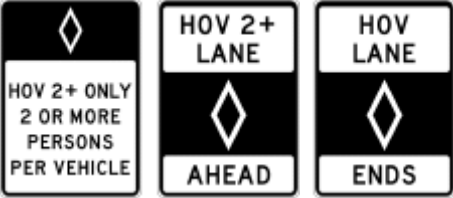


Example – HOV (High Occupancy Vehicle) Lanes

A HOV (High Occupancy Vehicle) Lane is a barrier-separated lane on a Mainline Road that allows the driver of a high-occupancy vehicle or exempt vehicle to drive in the HOV lane without paying a fee.



Source: Google Maps (33.890776, -84.461092) – SR-401/I-75 in Cobb County, Atlanta, GA



Example – Interstates

An Interstate (I) is a limited-access Mainline Road that is part the major network of arterial roadways spanning the country, to provide the shortest and best travel roads for inter-state travelers.

All Interstates are State Routes (SR).

An Interstate is a Mainline Road:

- Runs concurrent/common with one or more State Routes (SR)
- Located inside or outside the city limits
- Approved as an Interstate by the GDOT Commissioner
- Owned and maintained by GDOT



Source: Google Maps (34.174108, -84.758944) – SR-401/I-75 in Bartow County, Cartersville, GA



Example – Public Roads

City Streets (CS) and County Roads (CR) are Public Roads (PR).

Example – Public Roads (City Streets)

A City Street (CS) is a Mainline Road:

- Located inside the city limits
- Designated to be part of a city's road system by resolution of that city's local government
- Owned and maintained by that city's local government



Source: Google Maps (34.166039, -84.795974) – E. Cherokee Avenue in Bartow County, Cartersville, GA



Example – Public Roads (County Roads)

A County Road (CR) is a Mainline Road:

- Located outside the city limits
- Designated to be part of a county's road system by resolution of that county's local government
- Owned and maintained by that county's local government



Source: Google Maps (34.161925, -84.866098) – Mission Road SW in Bartow County, Cartersville, GA



Example – Other Public Roads

An Other Public Road is a roadway located on federally-owned or state-owned property.

Example – Other Public Roads on Federally-Owned Property

An Other Public Road is a roadway located on federally-owned property:

- Military Installation
- National Park
- US Army Corps of Engineers
- US Forest

The roadway in the below example is located in the Chickamauga & Chattanooga National Military Park.



Source: Google Maps (34.940558, -85.258781) – Lafayette Road in Catoosa County, Fort Oglethorpe, GA



Example – Other Public Roads on State-Owned Property

An Other Public Road is a roadway located on state-owned property:

- Airport
- College/University Campus
- Local Park
- Port Authority
- State Hospital
- State Park

The roadway in the below example is located in the Cloudland Canyon State Park.



Source: Google Maps (34.815888, -85.489275) – Cloudland Canyon Park Road in Dade County, Rising Fawn, GA



Example – Private Roads

A Private Road (PV) is a roadway:

- Located on privately-owned property
- Owned and maintained by private companies, Federal or State agencies, or individuals

The roadway in the below example is located in a gated-residential subdivision.

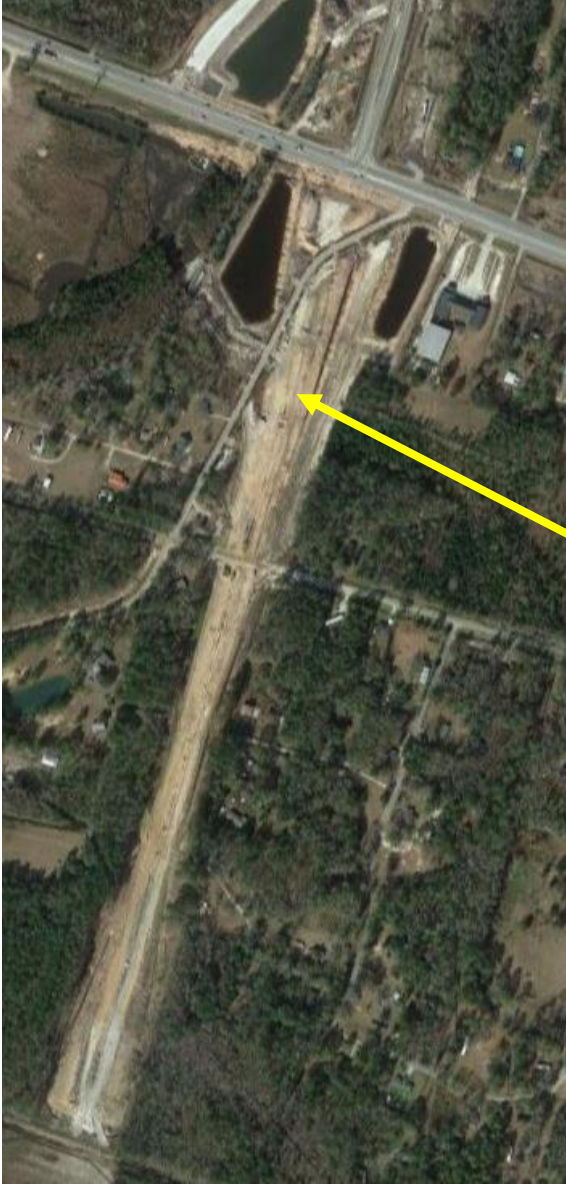


Source: Google Maps (31.984563, -81.218841) – Forest Grove gated-subdivision, Mariners Way in Chatham County, Savannah, GA



Example – Projected Roads

A Projected Road is a roadway that is planned to be constructed or is currently under construction.



Source: Google Maps (32.132149, -81.310011) – projected roadway alignment for SR-17 Connector in Chatham County, Bloomingdale, GA



Example – Ramps

A Ramp (RP) is an inclined roadway:

- Connects two grade-separated roadways
- Located inside or outside the city limits
- If located on a State Route, US Highway, or Interstate, is owned and maintained by GDOT
- If located on a County Road, is owned and maintained by that county's local government
- If located on a City Street, is owned and maintained by that city's local government



Source: Google Maps (34.068022, -84.686260) – ramp connecting SR-293 & SR-92 in Bartow County, Acworth, GA





Source: Google Maps (34.174108, -84.758944) – ramp (Exit 288) connecting SR-401/I-75 and SR-113 in Bartow County, Cartersville, GA



Example – Ramp-CD Connectors

A Ramp-CD Connector is a roadway that connects a Ramp (RP) and a Collector-Distributor (CD).

A Ramp (RP) is an inclined roadway:

- Connects two grade-separated roadways
- Located inside or outside the city limits
- If located on a State Route, US Highway, or Interstate, is owned and maintained by GDOT
- If located on a County Road, is owned and maintained by that county's local government
- If located on a City Street, is owned and maintained by that city's local government

A Collector-Distributor (CD) is a supplemental Mainline Road:

- Parallels a limited-access Mainline Road
- Connects slower-moving, stop-and-go, lane-changing traffic from faster-moving traffic
- Located inside or outside the city limits
- If located on a State Route, US Highway, or Interstate, is owned and maintained by GDOT
- If located on a County Road, is owned and maintained by that county's local government
- If located on a City Street, is owned and maintained by that city's local government



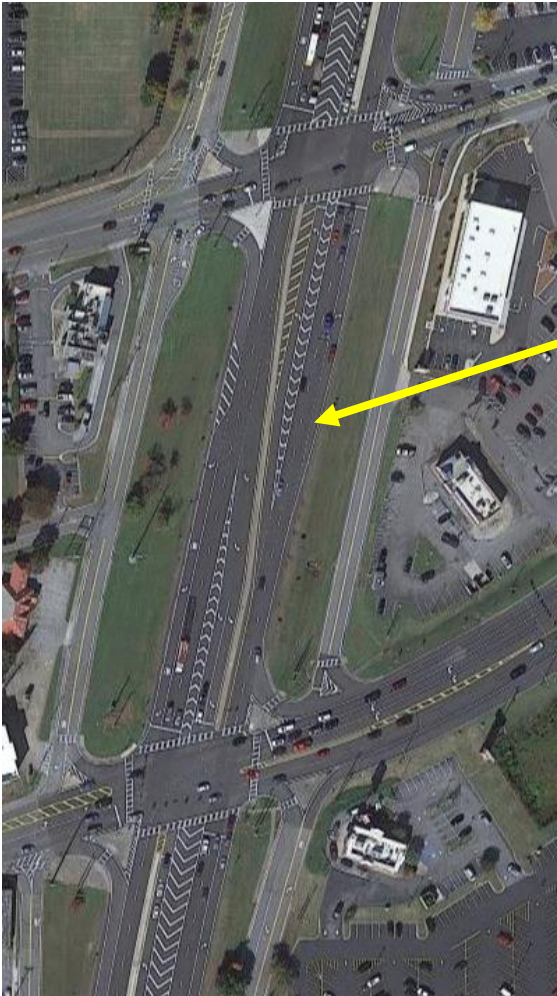
Source: Google Maps (32.403512, -84.925176) – ramp-CD connector connection SR-520/US-280 & SR-411/I-185 in Muscogee County, Columbus, GA



Example – State Routes

A State Route (SR) is a Mainline Road:

- Located inside or outside the city limits
- Approved as a State Route by the GDOT Commissioner
- Owned and maintained by GDOT



Source: Google Maps (34.168082, -84.788296) – US-41/SR-3 in Barrow County, Cartersville, GA



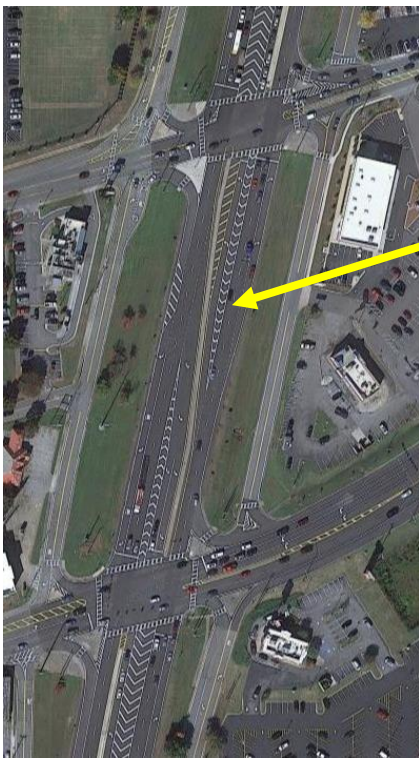
Example – US Highways

A US Highway is a Mainline Road that is part the major network of arterial roadways spanning the country, to provide the shortest and best travel roads for inter-state travelers.

All US Highways are State Routes (SR).

A US Highway is a Mainline Road:

- Runs concurrent/common with one or more State Routes
- Located inside or outside the city limits
- Approved as a US Highway by the GDOT Commissioner
- Approved as a US Highway by the American Association of State Highway and Transportation Officials (AASHTO)
- Owned and maintained by GDOT



Source: Google Maps (34.168082, -84.788296) – US-41/SR-3 in Barrow County, Cartersville, GA



Example – Y-Connectors

A Y-Connector:

- A left or right turn lane of a Mainline Road
- Separates the turning traffic from the main traffic flow with a Y-shaped raised median



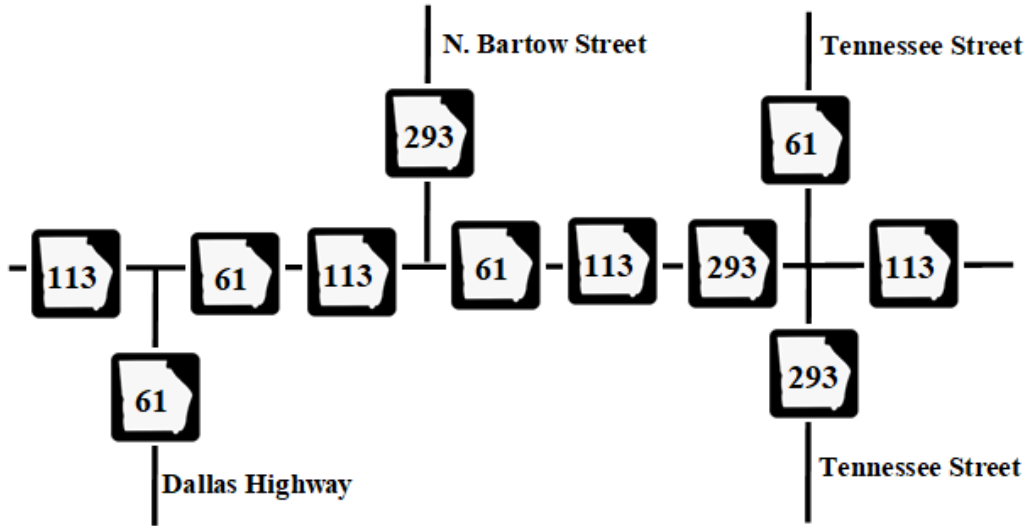
Source: Google Maps (31.844741, -82.103082) – Y-connector connecting SR-144 & SR-121/SR-169, in Appling County, Surrency, GA



APPENDIX B – Determining Dominant Routes For Concurrent Routes

Determining Concurrent/Common Routes

A concurrent/common route is a segment of a roadway with two or more Route IDs assigned to the same physical roadway. Only one of the routes is considered the dominant/carrying route.



SR-113, in Bartow County, Cartersville, GA
 SR-113 runs concurrent/common with SR-61, between Dallas Highway & N. Bartow Street
 SR-113 runs concurrent with SR-61 & SR-293, between N. Bartow Street & Tennessee Street

Determining Dominant/Carrying Routes

There is a hierarchy for determining the Dominant/Carrying Route for concurrent/common routes.

IF Concurrent/Common Route Is ...	THEN Dominant/Carrying Route Is ...
an Interstate, with a 400-series or 500-series State Route number	the lower-numbered 400-series or 500-series State Route number, without a route suffix
an Expressway, Freeway, or Parkway, with a 400-series or 500-series State Route number	the lower-numbered 400-series or 500-series State Route number, without a route suffix
a Parkway, with 316 as State Route number	SR-316
a State Route, without a 400-series or 500-series State Route number	the lower-numbered State Route number, without a route suffix

Examples:**Example 1 – Interstates**

Concurrent/Common Routes	County Name	Dominant/Carrying Route
Interstate 16 (SR-404 & SR-404 SP)	Chatham	SR-404 (I-16)
Interstate 75/85 Connector (SR-401 & SR-403)	Fulton	SR-403 (I-75)
Interstate 985 (SR-419 & SR-365)	Gwinnett	SR-419 (I-985)

Example 2 – Expressways

Concurrent/Common Routes	County Name	Dominant/Carrying Route
Liberty Expressway (SR-520, SR-300, SR-133, & SR-3)	Dougherty	SR-520

Example 3 – Freeways

Concurrent/Common Routes	County Name	Dominant/Carrying Route
Stone Mountain Freeway (SR-410 & SR-10)	DeKalb	SR-410

Example 4 – Parkways

Concurrent/Common Routes	County Name	Dominant/Carrying Route
J. R. Allen Parkway (SR-540 & SR-22)	Muscogee	SR-540
University Parkway (SR-316 & SR-120)	Gwinnett	SR-316
University Parkway (SR-316 & SR-8)	Barrow & Oconee	SR-316

Example 5 – State Routes

Example Concurrent/Common Routes	County Name	Dominant/Carrying Route
Martha Berry Highway (SR-1 & SR-20)	Floyd	SR-1
W Main Street (SR-61, SR-61 BU, SR-113, & SR-293)	Bartow	SR-61

APPENDIX C – Determining LRS Route ID For Ramps

Ramps

There are currently 2508 Ramps in Georgia.

Ramp Type	Number of Ramps
State Route Ramp	2437
Public Road Ramp	69
Federal Ramp	2

Each ramp is assigned a unique 16- character LRS (Linear Referencing System) Route ID (Identification).

LRS Route ID For Ramp – 21121115403F0INC

Example: The LRS Route ID for Off-Ramp F on SR-403/I-85 (Exit 115) in Gwinnett County, GA is 211211154031F0INC.

Ramps – Determining Function Type

The LRS Route ID contains a 1-character Function Type.

The Function Type for a ramp is 2.

LRS Route ID For Ramp – 21121115403F0INC

Example: The LRS Route ID for Off-Ramp F on SR-403/I-85 (Exit 115) in Gwinnett County, GA is 211211154031F0INC. The Function Type is 2.

Ramps – Determining County Code

The LRS Route ID contains a 3-character County Code.

The County Code for a ramp is based on the location of the ramp. If the ramp is located in more than 1 county, the County Code is 000.

For Example:

Interchange	County Name Interchange Location	Latitude/Longitude Interchange Location	County Code
I-85 & SR-20	Gwinnett County	34.057011, -83.993143	112
I-20 & Wheeler Road	Columbia County & Richmond County	33.487854, -82.107903	000
I-16 & SR-297	Treutlen County & Emanuel	32.418199, -82.392180	000

NOTE:

- For information about Counties, refer to Appendix D – Determining County Codes & GDOT Field Districts.

LRS Route ID For Ramp – 21121115403F0INC

Example: The LRS Route ID for Off-Ramp F on SR-403/I-85 (Exit 115) in Gwinnett County, GA is 211211154031F0INC.

Ramps – Determining System Code

The LRS Route ID contains a 1-character System Code.

The System Code for a ramp is 1.

LRS Route ID For Ramp – 21121115403F0INC

Example: The LRS Route ID for Off-Ramp F on SR-403/I-85 (Exit 115) in Gwinnett County, GA is 211211154031F0INC.

Ramps – Determining Route Code

Each route is assigned a unique 16- character LRS (Linear Referencing System) Route ID (Identification). The LRS Route ID contains the 8-character Route Code.

LRS Route ID For Ramp – 21121115403F0INC

Example: The LRS Route ID for Ramp F on SR-403/I-85 (Exit 115) in Gwinnett County, GA is 21121115403F0INC.

The Route Code for a Ramp, that is located on an Interstate, contains the Reference Post Number, Route Number of the Dominant Route, Quadrant/Zone Letter, and Ramp Suffix or Ramp Exit Letter.

Route Code for Ramp	Characters	Code Value
Reference Post Number	3 numeric characters	001 - 999, use leading zeros as required
Route Number of Dominant Route	3 numeric characters	001 - 999, use leading zeros as required
Quadrant/Zone Letter	1 alpha character	A - Z
Ramp Suffix or Ramp Exit Letter	1 numeric character for Ramp Suffix or 1 alpha character for Ramp Exit Letter	<ul style="list-style-type: none"> 0 (The Exit Sign does not have an Exit Letter and the Dominant Route does not have a Route Suffix) 1 (The Exit Sign does not have an Exit Letter, but the Dominant Route has a Route Suffix) A – Z (Exit Letter on Exit Sign)

To determine the Route Code for a Ramp at two intersecting roadways, do the following:

1. Determine and record the 16-character LRS Route ID of the Dominant Route.

NOTE:

- For information about dominant/carrying routes on concurrent/common routes, refer to Appendix B – Determining Dominant Routes for Concurrent Routes.
2. Determine and record the 3-character Reference Post Number.
 3. Determine and record the 3-character Route Number of the Dominant Route.
 4. Determine and record the 1-character Quadrant/Zone Letter.
 5. Determine and record the 1-character Ramp Suffix or Ramp Exit Letter.

Ramps - Determining Reference Post Numbers

A 3-character Reference Post Number of the Dominant Route is assigned to each Ramp at an interchange.

A Reference Post Sign is a rectangular green and white sign on the side of the roadway, which denotes the Reference Post Number along a route. A Reference Post Sign is sometimes called a Mile Post Sign or Mile Marker Sign.



LRS Route ID For Ramp - 21121115403F0INC

Example: The LRS Route ID for Off-Ramp F on SR-403/I-85 (Exit 115) in Gwinnett County, GA is 211211154031F0INC. The Reference Post Number is 115.

The Route Code for a Ramp, that is located on an Interstate, contains the Reference Post Number, Route Number of the Dominant Route, Quadrant/Zone Letter, and Ramp Suffix or Ramp Exit Letter.

Route Code for Ramp	Characters	Code Value
Reference Post Number	3 numeric characters	001 - 999, use leading zeros as required

Determining Reference Post Numbers on State Routes

To determine the Reference Post Number on a State Route, use one or more of the following applications/tools:

- The Google Maps application
- The Reference Post layer from Lockroot
- The LRS Identify Tool

Use the Google Maps application

1. Use the Google Maps application to look at the location of the intersecting State Routes.
2. Record the Exit Number on the Exit Sign.
3. If there is not an Exit Number on the Exit Sign, record the Reference Post Number on the nearby Reference Post Sign.
4. If there is not a nearby Reference Post Sign, use the LRS Identify Tool to determine the Measure Number.
5. If the Measure Number is not a whole number, round the Measure Number up to the nearest whole number.
6. Record the rounded Measure Number as the Reference Post Number.

Use the Reference Post layer from Lockroot

1. Use the Reference Post layer from Lockroot to look at the location of the intersecting State Routes.
2. Record the Exit Number on the Exit Sign.
3. If there is not an Exit Number on the Exit Sign, record the Reference Post Number on the nearby Reference Post Sign.
4. If there is not a nearby Reference Post Sign, use the LRS Identify Tool to determine the Measure Number.
5. If the Measure Number is not a whole number, round the Measure Number up to the nearest whole number.
6. Record the rounded Measure Number as the Reference Post Number.



Source: Google Maps (34.055799, -84.001712) – Exit 115 on SR-403/I-85 in Gwinnett County, GA.

Source: Google Maps (33.958466, -84.355452) – Exit 5C on SR-400 in Fulton County, GA.

Source: Google Maps (33.961207, -84.068026) – Un-numbered Exit on SR-316 in Gwinnett County, GA.

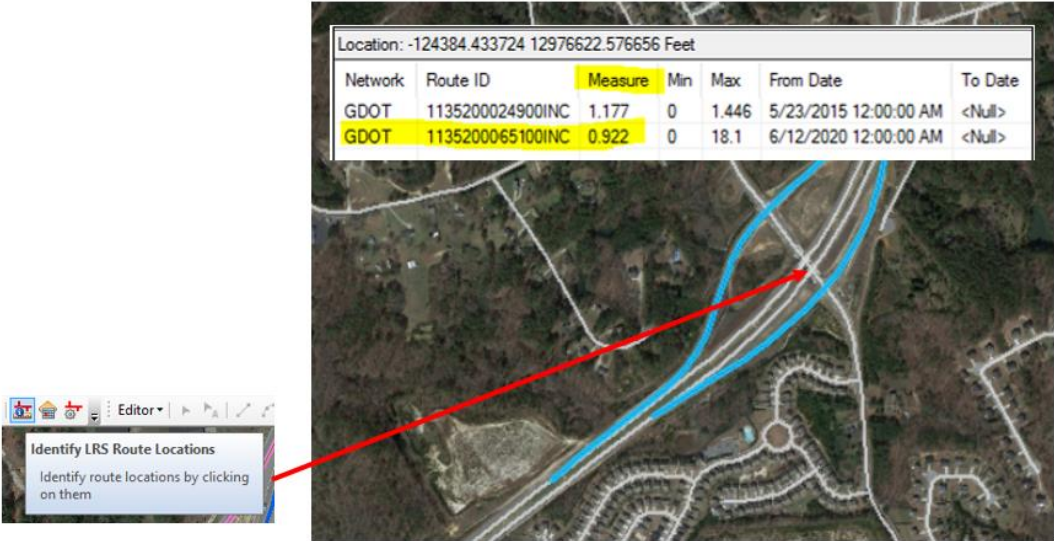
Determining Reference Post Numbers on Public Roads

You can use the LRS Route Locations Tool to determine the Reference Post Number on a Public Road.

1. Use the LRS Route Locations tool to click on the intersecting roadways.
2. Determine and record the Dominant Route ID.
3. Determine and record the Measure Number for the Dominant Route.
4. If the Measure Number is not a whole number, round the Measure Number up to the nearest whole number.
5. Record the rounded Measure Number as the Reference Post Number.

Example – Determining Reference Post Numbers

Intersecting LRS Route IDs	1135200024900INC & 1135200065100INC
Dominant LRS Route ID	1135200065100INC
Measure Number for LRS Route ID 1135200065100INC	0.922
Round up the Measure Number for LRS Route Number 1135200065100INC to the nearest whole number	1
Reference Post Number for the intersection of Route Numbers 1135200024900INC & 1135200065100INC	001



Ramps - Determining Route Number

A 3-character Route Number of the Dominant Route is assigned to each Ramp at an interchange.

LRS Route ID For Ramp - 21121115403F0INC

Example: The LRS Route ID for Off-Ramp F on SR-403/I-85 (Exit 115) in Gwinnett County, GA is 211211154031F0INC. The Route Number of the Route Code is 403.

The Route Code for a Ramp, that is located on an Interstate, contains the Reference Post Number, Route Number of the Dominant Route, Quadrant/Zone Letter, and Ramp Suffix or Ramp Exit Letter.

Route Code for Ramp	Characters	Code Value
Route Number of Dominant Route	3 numeric characters	001 - 999, use leading zeros as required

NOTES:

- For information about dominant/carrying routes on concurrent/common routes, refer to Appendix B – Determining Dominant Routes for Concurrent Routes.
- For information about State Routes, refer to Appendix H – Determining Route Codes & County Codes.

Ramps - Determining Quadrant/Zone Letter

A 1-character Quadrant/Zone Letter is assigned to each Ramp at an interchange.

LRS Route ID For Ramp – 21121115403F0INC

Example: The LRS Route ID for Off-Ramp F on SR-403/I-85 (Exit 115) in Gwinnett County, GA is 211211154031F0INC. The Quadrant/Zone Letter of the Route Code is F.

The Route Code for a Ramp, that is located on an Interstate, contains the Reference Post, Route Number of the Dominant Route, Quadrant/Zone Letter, and Ramp Suffix or Ramp Exit Letter.

Route Code for Ramp	Characters	Code Value
Quadrant/Zone Letter	1 alpha character	A - Z, except I or O

Determining Quadrant Letters for X-Interchanges

The Grid for a X-Interchange/4-Legged Interchange has 4 Quadrants.

Quadrant Number	Quadrant Location	Quadrant Letter
1	Orient the Grid to align Quadrant 1 and Quadrant 2 with the increasing side of the Dominate Route. As you travel towards the interchange on the increasing side of the Dominant Route, the first ramp encountered is assigned as Quadrant 1, Ramp A.	A, E, J, N, S, or W
2	The area adjacent to Quadrant 1, going counterclockwise around the Grid is Quadrant 2.	B, F, K, P, T, or X
3	The area adjacent to Quadrant 2, going counterclockwise around the Grid is Quadrant 3.	C, G, L, Q, U, or Y
4	The area adjacent to Quadrant 3, going counterclockwise around the Grid is Quadrant 4.	D, H, M, R, V, or Z



Use the table below to determine the Quadrant Letter for a 4-legged interchange.

NOTES:

- The Connector-Distributor Ramp “from” the Ramp takes presence over the Connector-Distributor Ramp “to” the Ramp
- The Connector-Distributor Ramp “from” the Loop Ramp takes presence over the Connector-Distributor Ramp “to” the Loop Ramp

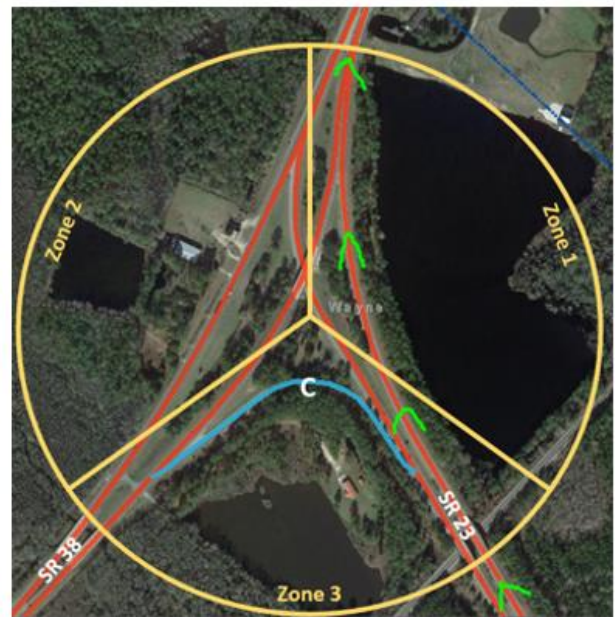
Quadrant Letter	Quadrant Number	Ramp Description
A	1	Ramp
B	2	Ramp
C	3	Ramp
D	4	Ramp
E	1	Loop Ramp
F	2	Loop Ramp
G	3	Loop Ramp
H	4	Loop Ramp
J	1	<ul style="list-style-type: none"> • Connector-Distributor Ramp “from” Ramp A • Connector-Distributor Ramp “to” Ramp A
K	2	<ul style="list-style-type: none"> • Connector-Distributor Ramp “from” Ramp B • Connector-Distributor Ramp “to” Ramp B
L	3	<ul style="list-style-type: none"> • Connector-Distributor Ramp “from” Ramp C • Connector-Distributor Ramp “to” Ramp C
M	4	<ul style="list-style-type: none"> • Connector-Distributor Ramp “from” Ramp D • Connector-Distributor Ramp “to” Ramp D
N	1	<ul style="list-style-type: none"> • Connector-Distributor Ramp “from” Loop Ramp E • Connector-Distributor Ramp “to” Loop Ramp E
P	2	<ul style="list-style-type: none"> • Connector-Distributor Ramp “from” Loop Ramp F • Connector-Distributor Ramp “to” Loop Ramp F
Q	3	<ul style="list-style-type: none"> • Connector-Distributor Ramp “from” Loop Ramp G • Connector-Distributor Ramp “to” Loop Ramp G
R	4	<ul style="list-style-type: none"> • Connector-Distributor Ramp “from” Loop Ramp H • Connector-Distributor Ramp “to” Loop Ramp H
S	1	Additional Ramp, Loop Ramp, or Connector-Distributor Ramp
T	2	Additional Ramp, Loop Ramp, or Connector-Distributor Ramp
U	3	Additional Ramp, Loop Ramp, or Connector-Distributor Ramp
V	4	Additional Ramp, Loop Ramp, or Connector-Distributor Ramp

Quadrant Letter	Quadrant Number	Ramp Description
W	1	Additional Ramp, Loop Ramp, or Connector-Distributor Ramp
X	2	Additional Ramp, Loop Ramp, or Connector-Distributor Ramp
Y	3	Additional Ramp, Loop Ramp, or Connector-Distributor Ramp
Z	4	Additional Ramp, Loop Ramp, or Connector-Distributor Ramp

Determining Zone Letters for T-Interchanges or Y-Interchanges

The Grid for a T-Interchange/3-Legged Interchange or Y-Interchange/3-Legged Interchange has 3 Zones.

Zone Number	Zone Location	Zone Letter
1	Orient the Grid to align Zone 1 with the increasing side of the Dominate Route. As you travel towards the interchange on the increasing side of the Dominant Route, the first ramp encountered is assigned as Zone 1, Ramp A.	A, D, G, K, N, R, U, or X
2	The area adjacent to Zone 1, going counterclockwise around the Grid is Zone 2.	B, E, H, L, P, S, V, or Y
3	The area adjacent to Zone 2, going counterclockwise around the Grid is Zone 3.	C, F, J, M, Q, T, W, or Z



Use the table below to determine the Zone Letter for a 3-legged interchange.

NOTES:

- The Connector-Distributor Ramp “from” the Ramp takes presence over the Connector-Distributor Ramp “to” the Ramp
- The Connector-Distributor Ramp “from” the Loop Ramp takes presence over the Connector-Distributor Ramp “to” the Loop Ramp

Zone Letter	Zone Number	Ramp Description
A	1	Ramp “from” increasing side of Dominate Route “to” a different Route
B	2	Ramp “from” increasing side of Dominate Route “to” a different Route
C	3	Ramp “from” increasing side of Dominate Route “to” a different Route
D	1	Additional Loop Ramp or Ramp

Zone Letter	Zone Number	Ramp Description
E	2	Additional Loop Ramp or Ramp
F	3	Additional Loop Ramp or Ramp
G	1	<ul style="list-style-type: none"> • Connector-Distributor Ramp “from” Ramp A • Connector-Distributor Ramp “to” Ramp A
H	2	<ul style="list-style-type: none"> • Connector-Distributor Ramp “from” Ramp B • Connector-Distributor Ramp “to” Ramp B
J	3	<ul style="list-style-type: none"> • Connector-Distributor Ramp “from” Ramp C • Connector-Distributor Ramp “to” Ramp C
K	1	<ul style="list-style-type: none"> • Connector-Distributor Ramp “from” Loop Ramp D or Ramp D • Connector-Distributor Ramp “to” Loop Ramp D or Ramp D
L	2	<ul style="list-style-type: none"> • Connector-Distributor Ramp “from” Loop Ramp E or Ramp E • Connector-Distributor Ramp “to” Loop Ramp E or Ramp E
M	3	<ul style="list-style-type: none"> • Connector-Distributor Ramp “from” Loop Ramp F or Ramp F • Connector-Distributor Ramp “to” Loop Ramp F or Ramp F
N	1	<ul style="list-style-type: none"> • Ramp “exiting” the same Route • Ramp “entering” the same Route
P	2	<ul style="list-style-type: none"> • Ramp “exiting” the same Route • Ramp “entering” the same Route
Q	3	<ul style="list-style-type: none"> • Ramp “exiting” the same Route • Ramp “entering” the same Route
R	1	Additional Ramp, Loop Ramp, or Connector-Distributor Ramp
S	2	Additional Ramp, Loop Ramp, or Connector-Distributor Ramp
T	3	Additional Ramp, Loop Ramp, or Connector-Distributor Ramp
U	1	Additional Ramp, Loop Ramp, or Connector-Distributor Ramp
V	2	Additional Ramp, Loop Ramp, or Connector-Distributor Ramp
W	3	Additional Ramp, Loop Ramp, or Connector-Distributor Ramp
X	1	Additional Ramp, Loop Ramp, or Connector-Distributor Ramp
Y	2	Additional Ramp, Loop Ramp, or Connector-Distributor Ramp
Z	3	Additional Ramp, Loop Ramp, or Connector-Distributor Ramp

Ramps - Determining Ramp Suffixes or Ramp Exit Letters

A 1-character Ramp Suffix or Ramp Exit Letter of the Dominant Route is assigned to each Ramp at an interchange.

LRS Route ID for Ramp – 21121115403F0INC

Example: The LRS Route ID for Ramp F on SR-403/I-85 (Exit 115) in Gwinnett County, GA is 211211154031F0INC.

The Exit Sign does not have an Exit Letter and the Dominant Route does not have a Route Suffix. Therefore, the Ramp Suffix or Ramp Exit Letter is 0.

The Route Code for a Ramp, that is located on an Interstate, contains the Reference Post, Route Number of the Dominant Route, Quadrant/Zone Letter, and Ramp Suffix or Ramp Exit Letter.

Route Code for Ramp	Characters	Code Value
Ramp Suffix or Ramp Exit Letter	1 numeric character for Ramp Suffix or 1 alpha character for Ramp Exit Letter	<ul style="list-style-type: none"> 0 (The Exit Sign does not have an Exit Letter and the Dominant Route does not have a Route Suffix) 1 (The Exit Sign does not have an Exit Letter, but the Dominant Route has a Route Suffix) A – Z (Exit Letter on Exit Sign)

To determine the Ramp Suffix or Ramp Exit Letter.

- If the Exit Sign has an Exit Letter after the Exit Number, the Ramp Exit Letter value is the Exit Letter.
- If the Exit Sign does not have an Exit Letter after the Exit Number and the Dominant Route does not have a Route Suffix, the Ramp Suffix value is 0.
- If the Exit Sign does not have an Exit Letter after the Exit Number and the Dominant Route has a Route Suffix, the Ramp Suffix value is 1.

Currently, the following 10 Ramps have a Ramp Suffix value of 1.

LRS Route ID	LRS Route Latitude/Longitude	Dominant Route Number	Reference Post Number	Route Number	Quadrant or Zone Letter	Ramp Suffix
21211001014B1INC	33.614464, -84.499158	SR-14 CONN	001	014	B	1
21211001014C1INC	33.615349, -84.498998	SR-14 CONN	001	014	C	1
20511001021A1INC	32.135236, -81.165050	SR-21 ALT	001	021	A	1
20511001021B1INC	32.137975, -81.166143	SR-21 ALT	001	021	B	1
20511001021C1INC	32.137501, -81.167074	SR-21 ALT	001	021	C	1
20511001021D1INC	32.135276, -81.165979	SR-21 ALT	001	021	D	1
21211001042C1INC	33.768513, -84.353984	SR-42 CONN	001	042	C	1
20511001404A1INC	32.076441, -81.106160	SR-404 SPUR	001	404	A	1

LRS Route ID	LRS Route Latitude/Longitude	Dominant Route Number	Reference Post Number	Route Number	Quadrant or Zone Letter	Ramp Suffix
20511001404B1INC	32.081817, -81.104121	SR-404 SPUR	001	404	B	1
20511001404D1INC	32.076717, -81.107100	SR-404 SPUR	001	404	D	1



Source: Google Maps (33.614464, -84.499158) – Exit on SR-14 CONNECTOR in Fulton County, GA.
 Source: Google Maps (32.135236, -81.165050) – Exit on SR-21 ALTERNATE in Chatham County, GA.
 Source: Google Maps (33.768513, -84.353984) – Exit on SR-42 CONNECTOR in Fulton County, GA.
 Source: Google Maps (32.076441, -81.106160) – Exit on SR-404 SPUR in Chatham County, GA.

Ramps - Determining Mileage Direction Code

A 3-character Mileage Direction Code of the Dominant Route is assigned to each Ramp at an interchange.

LRS Route ID For Ramp – 21121115403F0INC

Example: The LRS Route ID for Ramp F on SR-403/I-85 (Exit 115) in Gwinnett County, GA is 211211154031F0INC.

Route Code for Ramp	Characters	Code
Milepoint Direction Code	3 alpha characters	<ul style="list-style-type: none">• INC (increasing mileage direction)• DEC (decreasing mileage direction)

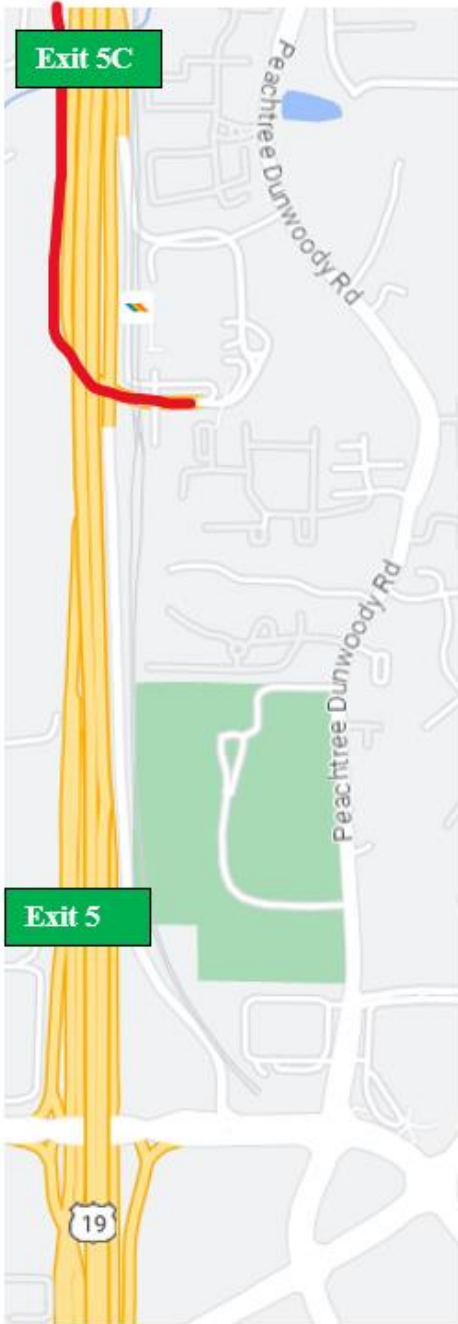
Examples

Example 1 – Determining LRS Route ID For Ramp at Interchange of State Route & Public Road

To determine the LRS Route ID for Ramp C at the Interchange of Routes SR-400 & North Springs MARTA Station Bus Loop, do the following steps:

LRS Route ID – 21211005400CCINC

Example: The LRS Route ID for Off-Ramp C on Dominate Route SR-400 (Exit 5C) in Fulton County, GA is 21211005400CCINC.



Source: Google Maps (33.943803, -84.357430) – Off-Ramp C on Dominate Route SR-400 (Exit 5C) in Fulton County, GA is highlighted in red.

1. Determine the **location of the intersecting routes.**

LRS Route Code	Route Description	Code
Intersecting Routes	SR-400 & North Springs MARTA Station Bus Loop	NA
Latitude/Longitude Value of Intersecting Routes	33.944197, -84.358056	NA

2. Determine the **dominate route.**

LRS Route Code	Route Description	Code
Dominate Route	SR-400	400

3. Determine the **Function Type.**

LRS Route Code	Route Description	Code
Function Type	Ramp	2

4. Determine the **County Code.**

LRS Route Code	Route Description	Code
County Code	Fulton County	121

5. Determine the **System Code.**

LRS Route Code	Route Description	Code
System Code	State Highway Route	1

6. Determine the **LRS Route Code.**

LRS Route Code	Route Description	Code
Reference Post	Sign, Exit 5C	005
Route Number of Dominant Route	SR-400	400
Quadrant/Zone Letter	Quadrant 3, Ramp C	C
Route Suffix or Exit Letter	Sign, Exit 5C	C

7. Determine the **Milepoint Direction Code.**

LRS Route Code	Route Description	Code
Milepoint Direction Code	Increasing Milepoint Direction	INC

8. **Record** the LRS Route Code and the LRS Route ID.

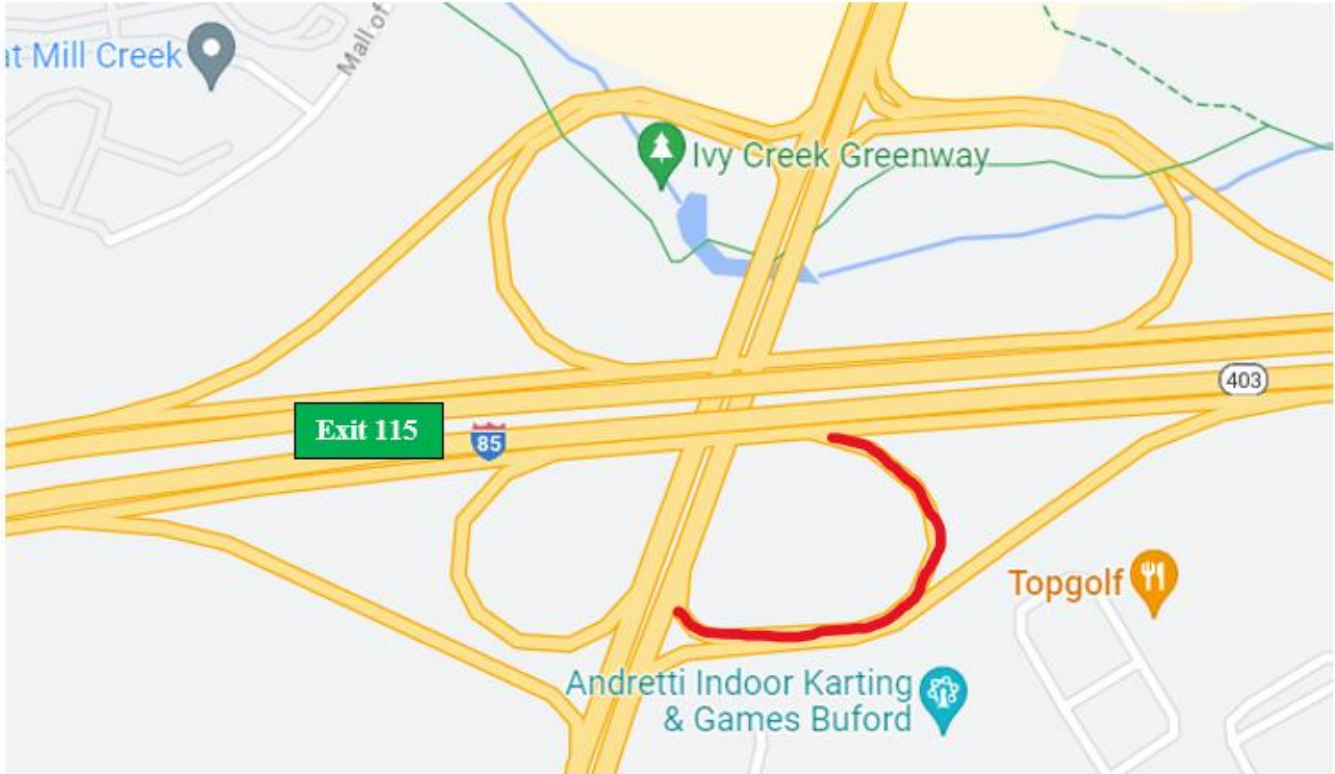
LRS Route Code	005400CC
LRS Route ID	21211005400CCINC

Example 2 – Determining LRS Route ID for Ramp at Interchange of 2 State Routes

To determine the LRS Route ID for Ramp F at the Interchange of SR-2 & SR-403, do the following steps:

LRS Route ID – 21351115403F0INC

Example: The LRS Route ID for Off-Ramp F on Dominate Route SR-403/I-85 (Exit 115) in Gwinnett County, GA is 213511154031F0INC.



Source: Google Maps (34.056165, -83.991284) – Off-Ramp F on Dominate Route SR-403/I-85 (Exit 115) in Gwinnett County, GA is highlighted in red.

1. Determine the **location of the intersecting routes.**

LRS Route Code	Route Description	Code
Intersecting Routes	SR-20 & SR-403/I-85	NA
Latitude/Longitude Value of Intersecting Routes	34.057022, -83.993146	NA

2. Determine the **dominate route.**

LRS Route Code	Route Description	Code
Dominate Route	SR-403/I-85	403

3. Determine the **Function Type.**

LRS Route Code	Route Description	Code
Function Type	Ramp	2

4. Determine the **County Code**.

LRS Route Code	Route Description	Code
County Code	Gwinnett County	135

5. Determine the **System Code**.

LRS Route Code	Route Description	Code
System Code	State Highway Route	1

6. Determine the **LRS Route Code**.

LRS Route Code	Route Description	Code
Reference Post	Sign, Exit 115	115
Route Number of Dominant Route	SR-403	403
Quadrant/Zone Letter	Quadrant 2, Loop/Ramp F	F
Route Suffix or Exit Letter	No Route Suffix or Exit Letter	0

7. Determine the **Milepoint Direction Code**.

LRS Route Code	Route Description	Code
Milepoint Direction Code	Increasing Milepoint Direction	INC

8. **Record** the LRS Route Code and the LRS Route ID.

LRS Route Code	115403F0
LRS Route ID	213511154031F0INC

APPENDIX D – Determining County Codes & GDOT Field Districts

Georgia is separated into 159 counties and the 159 counties are grouped into 7 GDOT Field Districts.



County Codes & GDOT Field Districts – Sorted by County Code

County Name	County Code	GDOT Field District
Multiple Counties	000	
Appling	001	5
Atkinson	003	4
Bacon	005	5
Baker	007	4
Baldwin	009	2
Banks	011	1
Barrow	013	1
Bartow	015	6
Ben Hill	017	4
Berrien	019	4
Bibb	021	3
Bleckley	023	2
Brantley	025	5
Brooks	027	4
Bryan	029	5
Bulloch	031	5
Burke	033	2
Butts	035	3
Calhoun	037	4
Camden	039	5
Candler	043	5
Carroll	045	6
Catoosa	047	6
Charlton	049	5
Chatham	051	5
Chattahoochee	053	3
Chattooga	055	6
Cherokee	057	6
Clarke	059	1
Clay	061	4
Clayton	063	7
Clinch	065	5
Cobb	067	7
Coffee	069	4

County Name	County Code	GDOT Field District
Colquitt	071	4
Columbia	073	2
Cook	075	4
Coweta	077	3
Crawford	079	3
Crisp	081	4
Dade	083	6
Dawson	085	1
Decatur	087	4
DeKalb	089	7
Dodge	091	2
Dooly	093	3
Dougherty	095	4
Douglas	097	7
Early	099	4
Echols	101	4
Effingham	103	5
Elbert	105	1
Emanuel	107	2
Evans	109	5
Fannin	111	6
Fayette	113	3
Floyd	115	6
Forsyth	117	1
Franklin	119	1
Fulton	121	7
Gilmer	123	6
Glascock	125	2
Glynn	127	5
Gordon	129	6
Grady	131	4
Greene	133	2
Gwinnett	135	1
Habersham	137	1
Hall	139	1
Hancock	141	2

County Name	County Code	GDOT Field District
Haralson	143	6
Harris	145	3
Hart	147	1
Heard	149	3
Henry	151	3
Houston	153	3
Irwin	155	4
Jackson	157	1
Jasper	159	2
Jeff Davis	161	5
Jefferson	163	2
Jenkins	165	2
Johnson	167	2
Jones	169	3
Lamar	171	3
Lanier	173	4
Laurens	175	2
Lee	177	4
Liberty	179	5
Lincoln	181	2
Long	183	5
Lowndes	185	4
Lumpkin	187	1
Macon	193	3
Madison	195	1
Marion	197	3
McDuffie	189	2
McIntosh	191	5
Meriwether	199	3
Miller	201	4
Mitchell	205	4
Monroe	207	3
Montgomery	209	5
Morgan	211	2
Murray	213	6
Muscogee	215	3

County Name	County Code	GDOT Field District
Newton	217	2
Oconee	219	1
Oglethorpe	221	2
Paulding	223	6
Peach	225	3
Pickens	227	6
Pierce	229	5
Pike	231	3
Polk	233	6
Pulaski	235	3
Putnam	237	2
Quitman	239	4
Rabun	241	1
Randolph	243	4
Richmond	245	2
Rockdale	247	7
Schley	249	3
Screven	251	5
Seminole	253	4
Spalding	255	3
Stephens	257	1
Stewart	259	3
Sumter	261	3
Talbot	263	3
Taliaferro	265	2
Tattnall	267	5
Taylor	269	3
Telfair	271	5
Terrell	273	4
Thomas	275	4
Tift	277	4
Toombs	279	5
Towns	281	1
Treutlen	283	2
Troup	285	3
Turner	287	4

County Name	County Code	GDOT Field District
Twiggs	289	3
Union	291	1
Upson	293	3
Walker	295	6
Walton	297	1
Ware	299	5
Warren	301	2
Washington	303	2
Wayne	305	5
Webster	307	3
Wheeler	309	5
White	311	1
Whitfield	313	6
Wilcox	315	4
Wilkes	317	2
Wilkinson	319	2
Worth	321	4

County Codes & GDOT Field Districts – Sorted by GDOT Field District

County Name	County Code	GDOT Field District
Multiple Counties	000	
Banks	011	1
Barrow	013	1
Clarke	059	1
Dawson	085	1
Elbert	105	1
Forsyth	117	1
Franklin	119	1
Gwinnett	135	1
Habersham	137	1
Hall	139	1
Hart	147	1
Jackson	157	1
Lumpkin	187	1
Madison	195	1
Oconee	219	1
Rabun	241	1
Stephens	257	1
Towns	281	1
Union	291	1
Walton	297	1
White	311	1
Baldwin	009	2
Bleckley	023	2
Burke	033	2
Columbia	073	2
Dodge	091	2
Emanuel	107	2
Glascock	125	2
Greene	133	2
Hancock	141	2
Jasper	159	2
Jefferson	163	2
Jenkins	165	2
Johnson	167	2

County Name	County Code	GDOT Field District
Laurens	175	2
Lincoln	181	2
McDuffie	189	2
Morgan	211	2
Newton	217	2
Oglethorpe	221	2
Putnam	237	2
Richmond	245	2
Taliaferro	265	2
Treutlen	283	2
Warren	301	2
Washington	303	2
Wilkes	317	2
Wilkinson	319	2
Bibb	021	3
Butts	035	3
Chattahoochee	053	3
Coweta	077	3
Crawford	079	3
Dooly	093	3
Fayette	113	3
Harris	145	3
Heard	149	3
Henry	151	3
Houston	153	3
Jones	169	3
Lamar	171	3
Macon	193	3
Marion	197	3
Meriwether	199	3
Monroe	207	3
Muscogee	215	3
Peach	225	3
Pike	231	3
Pulaski	235	3
Schley	249	3

County Name	County Code	GDOT Field District
Spalding	255	3
Stewart	259	3
Sumter	261	3
Talbot	263	3
Taylor	269	3
Troup	285	3
Twiggs	289	3
Upton	293	3
Webster	307	3
Atkinson	003	4
Baker	007	4
Ben Hill	017	4
Berrien	019	4
Brooks	027	4
Calhoun	037	4
Clay	061	4
Coffee	069	4
Colquitt	071	4
Cook	075	4
Crisp	081	4
Decatur	087	4
Dougherty	095	4
Early	099	4
Echols	101	4
Grady	131	4
Irwin	155	4
Lanier	173	4
Lee	177	4
Lowndes	185	4
Miller	201	4
Mitchell	205	4
Quitman	239	4
Randolph	243	4
Seminole	253	4
Terrell	273	4
Thomas	275	4

County Name	County Code	GDOT Field District
Tift	277	4
Turner	287	4
Wilcox	315	4
Worth	321	4
Appling	001	5
Bacon	005	5
Brantley	025	5
Bryan	029	5
Bulloch	031	5
Camden	039	5
Candler	043	5
Charlton	049	5
Chatham	051	5
Clinch	065	5
Effingham	103	5
Evans	109	5
Glynn	127	5
Jeff Davis	161	5
Liberty	179	5
Long	183	5
McIntosh	191	5
Montgomery	209	5
Pierce	229	5
Screven	251	5
Tattnall	267	5
Telfair	271	5
Toombs	279	5
Ware	299	5
Wayne	305	5
Wheeler	309	5
Bartow	015	6
Carroll	045	6
Catoosa	047	6
Chattooga	055	6
Cherokee	057	6
Dade	083	6

County Name	County Code	GDOT Field District
Fannin	111	6
Floyd	115	6
Gilmer	123	6
Gordon	129	6
Haralson	143	6
Murray	213	6
Paulding	223	6
Pickens	227	6
Polk	233	6
Walker	295	6
Whitfield	313	6
Clayton	063	7
Cobb	067	7
DeKalb	089	7
Douglas	097	7
Fulton	121	7
Rockdale	247	7

Appendix E – Determining City Codes & City Street Suffix Codes

City Codes & City Street Suffix Codes – Sorted By City Name

City Name	City Code	City Street Suffix Code	County Name	County Code
Abbeville	0330	01	Wilcox	315
Acree	7290	03	Dougherty	095
Acworth	0340	01	Cobb	067
Adairsville	0350	01	Bartow	015
Adel	0360	01	Cook	075
Adrian	0370	01	Emanuel	107
Adrian	0370	01	Johnson	167
Ailey	0380	01	Montgomery	209
Alamo	0390	01	Wheeler	309
Alapaha	0400	01	Berrien	019
Albany	0410	01	Dougherty	095
Albany	0410	05	Lee	177
Aldora	0420	01	Lamar	171
Allenhurst	0430	01	Liberty	179
Allentown	0440	01	Laurens	175
Allentown	0440	01	Twiggs	289
Allentown	0440	01	Wilkinson	319
Alma	0450	01	Bacon	005
Alpharetta	0460	01	Fulton	121
Alston	0470	03	Montgomery	209
Alto	0480	01	Banks	011
Alto	0480	01	Habersham	137
Alvaton	0500	01	Meriwether	199
Ambrose	0510	01	Coffee	069
Americus	0520	01	Sumter	261
Andersonville	0530	03	Sumter	261
Antioch	0540	01	Troup	285
Apalachee	0550	01	Morgan	211
Arabi	0570	01	Crisp	081
Aragon	0580	01	Polk	233
Arcade	0590	01	Jackson	157
Argyle	0600	01	Clinch	065
Arlington	0610	01	Calhoun	037
Arlington	0610	01	Early	099

City Name	City Code	City Street Suffix Code	County Name	County Code
Armeni	7300	07	Lee	177
Arnoldsville	0620	01	Oglethorpe	221
Ashburn	0630	01	Turner	287
Athens	0640	01	Clarke	059
Atlanta	0650	01	DeKalb	089
Atlanta	0650	03	Fulton	121
Attapulgus	0660	01	Decatur	087
Auburn	0670	01	Barrow	013
Augusta	0680	01	Richmond	245
Austell	0690	03	Cobb	067
Austell	0690	01	Douglas	097
Avalon	0700	01	Stephens	257
Avera	0710	01	Jefferson	163
Avondale Estates	0720	089	DeKalb	089
Babcock	0730	01	Miller	201
Baconton	0740	01	Mitchell	205
Bainbridge	0750	03	Decatur	087
Baldwin	0760	03	Banks	011
Baldwin	0760	03	Habersham	137
Ballground	0770	01	Cherokee	057
Barnesville	0780	03	Lamar	171
Barney	0790	01	Brooks	027
Barretts	0800	01	Lowndes	185
Bartow	0810	03	Jefferson	163
Barwick	0820	03	Brooks	027
Barwick	0820	01	Thomas	275
Baxley	0830	01	Appling	001
Bellville	0850	01	Evans	109
Benevolence	0860	01	Randolph	243
Berkeley Lake	0870	01	Gwinnett	135
Berlin	0880	01	Colquitt	071
Berryton	0890	11	Chattooga	055
Bethlehem	0900	03	Barrow	013
Between	0910	01	Walton	297
Bibb City	0920	01	Muscogee	215
Bishop	0930	01	Oconee	219

City Name	City Code	City Street Suffix Code	County Name	County Code
Blackshear	0940	01	Pierce	229
Blairsville	0950	01	Union	291
Blakely	0960	03	Early	099
Bloomington	7210	15	Chatham	051
Blue Ridge	0970	01	Fannin	111
Bluffton	0980	01	Clay	061
Blythe	0990	01	Burke	033
Blythe	0990	03	Richmond	245
Bogart	1000	03	Clarke	059
Bogart	1000	03	Oconee	219
Bold Springs	1010	03	Walton	297
Bolingbroke	1020	01	Monroe	207
Bonaire	1030	01	Houston	153
Boston	1040	03	Thomas	275
Bostwick	1050	03	Morgan	211
Bottsford	1060	05	Sumter	261
Bowdon	1070	01	Carroll	045
Bowersville	1080	01	Hart	147
Bowman	1090	01	Elbert	105
Boykin	1100	03	Miller	201
Braselton	1110	13	Barrow	013
Braselton	1110	27	Gwinnett	135
Braselton	110	21	Hall	139
Braselton	1110	03	Jackson	157
Braswell	1120	01	Paulding	223
Braswell	1120	13	Polk	233
Bremen	1130	02	Carroll	045
Bremen	1130	01	Haralson	143
Brewton	1140	03	Laurens	175
Bridgeboro	1150	01	Worth	321
Brinson	1160	05	Decatur	087
Bristol	1170	03	Pierce	229
Bronwood	1180	01	Terrell	273
Brookhaven	8080	33	DeKalb	089
Brooklet	1190	01	Bulloch	031
Brooks	1200	01	Fayette	113

City Name	City Code	City Street Suffix Code	County Name	County Code
Brooksville	1210	03	Randolph	243
Broxton	1220	03	Coffee	069
Brunswick	1230	01	Glynn	127
Buchanan	1240	03	Haralson	143
Buckhead	1250	05	Morgan	211
Buena Vista	1260	01	Marion	197
Buford	1270	03	Gwinnett	135
Buford	1270	17	Hall	139
Butler	1280	01	Taylor	269
Byromville	1290	01	Dooly	093
Byron	1300	01	Peach	225
Cadwell	1310	05	Laurens	175
Cairo	1320	01	Grady	131
Calhoun	1330	01	Gordon	129
Camak	1340	01	Warren	301
Camilla	1350	03	Mitchell	205
Candler	1370	01	Hall	139
Canon	1380	01	Franklin	119
Canon	1380	03	Hart	147
Canoochee	1390	03	Emanuel	107
Canton	1400	03	Cherokee	057
Carl	1410	05	Barrow	013
Carlton	1420	01	Madison	195
Carnegie	1430	05	Randolph	243
Carnesville	1440	03	Franklin	119
Carrollton	1450	03	Carroll	045
Cartersville	1470	03	Bartow	015
Cave Spring	1480	03	Floyd	115
Cecil	1490	03	Cook	075
Cedartown	1510	03	Polk	233
Cement	1530	05	Bartow	015
Center	1540	05	Jackson	157
Centerville	1550	03	Houston	153
Centralhatchee	1560	01	Heard	149
Chalybeate Springs	1570	03	Meriwether	199
Chamblee	1580	05	DeKalb	089

City Name	City Code	City Street Suffix Code	County Name	County Code
Chatsworth	1600	03	Murray	213
Chattahoochee Hills	7450	29	Fulton	121
Chattahoochee Plantation	1610	05	Cobb	067
Chauncey	1620	01	Dodge	091
Chester	1630	03	Dodge	091
Chickamauga	1640	03	Walker	295
Chickasawhatchee	1650	03	Terrell	273
Clarkesville	1670	05	Habersham	137
Clarkston	1660	07	DeKalb	089
Claxton	1680	03	Evans	109
Clayton	1690	01	Rabun	241
Clermont	1700	03	Hall	139
Cleveland	1710	01	White	311
Climax	1720	07	Decatur	087
Clinton	1730	01	Jones	169
Cobb	1740	07	Sumter	261
Cobbtown	1750	01	Tattnall	267
Cochran	1760	01	Bleckley	023
Cohutta	1770	01	Whitfield	313
Colbert	1780	03	Madison	195
Cole City	1790	01	Dade	083
Coleman	1800	07	Randolph	243
Colemans Lake	1810	05	Emanuel	107
College Park	1820	01	Clayton	063
College Park	1820	05	Fulton	121
Collins	1840	03	Tattnall	267
Colquitt	1850	05	Miller	201
Columbus	1860	03	Muscogee	215
Comer	1870	05	Madison	195
Commerce	1880	07	Jackson	157
Concord	1890	01	Pike	231
Coney	1900	03	Crisp	081
Conyers	1920	01	Rockdale	247
Coolidge	1830	05	Thomas	275
Cordele	1930	05	Crisp	081
Corinth	1940	01	Coweta	077

City Name	City Code	City Street Suffix Code	County Name	County Code
Corinth	1940	03	Heard	149
Cornelia	1950	07	Habersham	137
Cotton	1960	05	Mitchell	205
Covena	1970	07	Emanuel	107
Covington	1980	01	Newton	217
Crandall	1990	05	Murray	213
Crawford	2000	03	Oglethorpe	221
Crawfordville	2010	01	Taliaferro	265
Crosland	2020	03	Colquitt	071
Culloden	2030	03	Monroe	207
Cumming	2040	01	Forsyth	117
Cusseta	2050	01	Chattahoochee	053
Cuthbert	2060	09	Randolph	243
Dacula	2070	05	Gwinnett	135
Dahlonega	2080	01	Lumpkin	187
Daisy	2090	05	Evans	109
Dallas	2100	03	Paulding	223
Dalton	2110	03	Whitfield	313
Damascus	2120	05	Early	099
Danburg	2130	01	Wilkes	317
Danielsville	2140	07	Madison	195
Danville	2150	03	Twiggs	289
Danville	2150	03	Wilkinson	319
Darien	2160	01	McIntosh	191
Dasher	2170	03	Lowndes	185
Davisboro	2180	01	Washington	303
Dawson	2190	05	Terrell	273
Dawsonville	2200	01	Dawson	085
Dearing	2210	01	McDuffie	189
Decatur	2220	11	DeKalb	089
Deepstep	2230	03	Washington	303
Demorest	2240	09	Habersham	137
Denton	2250	01	Jeff Davis	161
Desoto	2260	09	Sumter	261
Dexter	2270	07	Laurens	175
Dickey	2280	03	Calhoun	037

City Name	City Code	City Street Suffix Code	County Name	County Code
Dillard	2290	03	Rabun	241
Dixie	2300	05	Brooks	027
Doerun	2320	05	Colquitt	071
Donalsonville	2330	01	Seminole	253
Dooling	2340	03	Dooly	093
Doraville	2350	13	DeKalb	089
Douglas	2360	05	Coffee	069
Douglasville	2370	03	Douglas	097
Dublin	2380	09	Laurens	175
Ducktown	2390	03	Forsyth	117
Dudley	2400	11	Laurens	175
Duluth	2410	07	Gwinnett	135
Dunwoody	7460	31	DeKalb	089
Dupont	2420	03	Clinch	065
Durand	2430	05	Meriwether	199
East Dublin	2440	13	Laurens	175
East Ellijay	2450	01	Gilmer	123
East Juliette	2470	03	Jones	169
East Point	2480	07	Fulton	121
Eastman	2490	05	Dodge	091
Eastville	2500	05	Oconee	219
Eatonton	2510	01	Putnam	237
Edgehill	2520	01	Glascok	125
Edison	2530	05	Calhoun	037
Elberton	2550	03	Elbert	105
Elizabeth	2560	07	Cobb	067
Elko	2570	07	Houston	153
Ellaville	2580	01	Schley	249
Ellenton	2590	07	Colquitt	071
Ellijay	2600	03	Gilmer	123
Emerson	2610	07	Bartow	015
Enigma	2620	03	Berrien	019
Ephesus	2630	05	Heard	149
Etna	2640	05	Polk	233
Eton	2650	07	Murray	213
Euharlee	2660	09	Bartow	015

City Name	City Code	City Street Suffix Code	County Name	County Code
Fairburn	2700	09	Fulton	121
Fairmont	2710	03	Gordon	129
Fargo	7400	07	Clinch	065
Farmington	2730	07	Oconee	219
Farrar	2740	01	Jasper	159
Fayetteville	2750	03	Fayette	113
Finleyson	2760	01	Pulaski	235
Fitzgerald	2770	01	Ben Hill	017
Flemington	2780	03	Liberty	179
Flovilla	2790	01	Butts	035
Flowery Branch	2800	05	Hall	139
Folkston	2810	01	Charlton	049
Forest Park	2820	03	Clayton	063
Forsyth	2830	05	Monroe	207
Fort Gaines	2840	03	Clay	061
Fort Oglethorpe	2850	01	Catoosa	047
Fort Oglethorpe	2850	05	Walker	295
Fort Valley	2860	03	Peach	225
Fraiser	2890	06	Dodge	091
Franklin	2870	07	Heard	149
Franklin Springs	2880	05	Franklin	119
Frazier	2890	03	Bleckley	023
Funston	2900	09	Colquitt	071
Gainesville	2910	07	Hall	139
Garden City	2930	01	Chatham	051
Garfield	2940	09	Emanuel	107
Gay	2950	07	Meriwether	199
Geneva	2960	01	Talbot	263
Georgetown	2970	01	Quitman	239
Gibson	2980	03	Glascok	125
Gillsville	2990	05	Banks	011
Gillsville	2990	11	Hall	139
Girard	3000	03	Burke	033
Glennville	3010	05	Tattnall	267
Glenwood	3020	03	Wheeler	309
Godfrey	3030	07	Morgan	211

City Name	City Code	City Street Suffix Code	County Name	County Code
Good Hope	3040	07	Walton	297
Gordon	3050	05	Wilkinson	319
Graham	3060	03	Appling	001
Grantville	3070	03	Coweta	077
Gratis	3080	09	Walton	297
Gray	3090	05	Jones	169
Grayson	3100	09	Gwinnett	135
Graysville	3110	03	Catoosa	047
Greensboro	3120	01	Greene	133
Greenville	3130	09	Meriwether	199
Griffin	3140	05	Spalding	255
Grooverville	3150	07	Brooks	027
Grovania	3160	09	Houston	153
Grovetown	3170	03	Columbia	073
Gumbranch	7260	13	Liberty	179
Guyton	3180	01	Effingham	103
Hagan	3190	07	Evans	109
Hahira	3200	05	Lowndes	185
Hamilton	3210	01	Harris	145
Hampton	3220	01	Henry	151
Hapeville	3230	11	Fulton	121
Haralson	3240	05	Coweta	077
Haralson	3240	11	Meriwether	199
Hardwicke	7380	02	Bryan	029
Harlem	3250	05	Columbia	073
Harrison	3260	05	Washington	303
Hartwell	3270	05	Hart	147
Hawkinsville	3280	03	Pulaski	235
Hazlehurst	3290	03	Jeff Davis	161
Helen	3310	03	White	311
Helena	3320	01	Telfair	271
Hephzibah	3340	05	Richmond	245
Herod	3350	07	Terrell	273
Hiawassee	3360	01	Towns	281
Hickox	3370	01	Brantley	025
Higgston	3380	05	Montgomery	209

City Name	City Code	City Street Suffix Code	County Name	County Code
Hilltonia	3390	01	Screven	251
Hilton	3400	07	Early	099
Hinesville	3410	05	Liberty	179
Hiram	3420	05	Paulding	223
Hoboken	3430	03	Brantley	025
Hogansville	3440	03	Troup	285
Holly Springs	3450	05	Cherokee	057
Holmesville	3460	05	Appling	001
Homeland	3470	03	Charlton	049
Homer	3480	07	Banks	011
Homerville	3490	05	Clinch	065
Hoschton	3500	09	Jackson	157
Howell	3510	01	Echols	101
Hull	3520	09	Madison	195
Ideal	3530	01	Macon	193
Ila	3540	11	Madison	195
Industrial City	7220	13	Gordon	129
Industrial City	7220	11	Murray	213
Industrial City	7220	09	Whitfield	313
Inman	3550	05	Fayette	113
Iron City	3560	03	Seminole	253
Irwinton	3570	07	Wilkinson	319
Ivey	3580	09	Wilkinson	319
Jackson	3590	03	Butts	035
Jacksonville	3600	03	Telfair	271
Jakin	3610	09	Early	099
Jasper	3620	01	Pickens	227
Jefferson	3630	11	Jackson	157
Jeffersonville	3640	03	Twiggs	289
Jenkinsburg	3660	05	Butts	035
Jersey	3670	11	Walton	297
Jesup	3680	01	Wayne	305
Johns Creek	7430	25	Fulton	121
Jonesboro	3690	05	Clayton	063
Junction City	3700	03	Talbot	263
Kennesaw	3710	09	Cobb	067

City Name	City Code	City Street Suffix Code	County Name	County Code
Keysville	3730	05	Burke	033
Keysville	3730	17	Jefferson	163
Kingsland	3740	01	Camden	039
Kingston	3750	11	Bartow	015
Kite	3760	03	Johnson	167
Lafayette	3770	09	Walker	295
Lagrange	3780	05	Troup	285
Lake City	3790	07	Clayton	063
Lake Park	3800	07	Lowndes	185
Lakeland	3810	01	Lanier	173
Lamar	7310	03	Baker	007
Lavonia	3820	07	Franklin	119
Lawrenceville	3830	11	Gwinnett	135
Leary	3840	07	Calhoun	037
Leesburg	3850	01	Lee	177
Lenox	3860	05	Cook	075
Leslie	3870	11	Sumter	261
Lexington	3880	05	Oglethorpe	221
Lilburn	3890	13	Gwinnett	135
Lilly	3900	05	Dooly	093
Lincolnton	3920	01	Lincoln	181
Linwood	3940	11	Walker	295
Lithia Springs	7390	07	Douglas	097
Lithonia	3950	15	DeKalb	089
Locust Grove	3960	05	Henry	151
Loganville	3970	15	Gwinnett	135
Loganville	3970	13	Walton	297
Lone Oak	3980	13	Meriwether	199
Lookout Mountain	3990	13	Walker	295
Louisville	4000	05	Jefferson	163
Lovejoy	4010	09	Clayton	063
Lovett	4020	15	Laurens	175
Ludowici	4030	01	Long	183
Luella	4040	07	Henry	151
Lula	4050	09	Banks	011
Lula	4050	13	Hall	139

City Name	City Code	City Street Suffix Code	County Name	County Code
Lumber City	4060	05	Telfair	271
Lumber City	4060	05	Wheeler	309
Lumpkin	4070	01	Stewart	259
Luthersville	4080	15	Meriwether	199
Lyerly	4090	01	Chattooga	055
Lyons	4100	03	Toombs	279
Lytle	7230	14	Walker	295
Macon	4120	01	Bibb	021
Macon	4120	07	Jones	169
Madison	4130	09	Morgan	211
Manassas	4140	07	Tattnall	267
Manchester	4150	17	Meriwether	199
Manchester	4150	05	Talbot	263
Mansfield	4160	03	Newton	217
Marietta	4170	13	Cobb	067
Marshallville	4190	03	Macon	193
Martin	4200	03	Stephens	257
Matthews	4210	07	Jefferson	163
Maxeys	4220	07	Oglethorpe	221
Maysville	4230	11	Banks	011
Maysville	4230	13	Jackson	157
McCaysville	4240	03	Fannin	111
McDonough	4250	09	Henry	151
McIntyre	4260	11	Wilkinson	319
McRae-Helena	4270	07	Telfair	271
Meansville	4280	03	Pike	231
Meigs	4290	07	Mitchell	205
Meigs	4290	07	Thomas	275
Menlo	4300	03	Chattooga	055
Merrillville	4310	09	Thomas	275
Metasville	4320	03	Wilkes	317
Metcalf	4330	11	Thomas	275
Metter	4340	01	Candler	043
Middleton	4350	05	Elbert	105
Midville	4360	07	Burke	033
Midway	4370	07	Liberty	179

City Name	City Code	City Street Suffix Code	County Name	County Code
Milan	4390	07	Dodge	091
Milan	4390	09	Telfair	271
Milledgeville	4400	03	Baldwin	009
Millen	4410	01	Jenkins	165
Milner	4420	05	Lamar	171
Milton	7440	27	Fulton	121
Mineral Bluff	4440	05	Fannin	111
Mitchell	4460	05	Glascocock	125
Modoc	4470	11	Emanuel	107
Molena	4480	05	Pike	231
Monroe	4490	15	Walton	297
Montezuma	4500	05	Macon	193
Monticello	4510	03	Jasper	159
Montrose	4520	19	Laurens	175
Moreland	4530	07	Coweta	077
Morgan	4540	09	Calhoun	037
Morganton	4550	07	Fannin	111
Morris	4560	03	Quitman	239
Morrow	4570	11	Clayton	063
Morven	4580	09	Brooks	027
Moultrie	4590	11	Colquitt	071
Mount Airy	4600	11	Habersham	137
Mount Vernon	4610	07	Montgomery	209
Mount Zion	4620	05	Carroll	045
Mountain City	4630	05	Rabun	241
Mountain Park	4640	15	Cherokee	057
Mountain Park	4640	13	Fulton	121
Mountville	4660	07	Troup	285
Mullis	7360	20	Laurens	175
Mystic	4670	01	Irwin	155
Nahunta	4680	05	Brantley	025
Nashville	4690	05	Berrien	019
Naylor	4700	09	Lowndes	185
Nelson	4710	07	Cherokee	057
Nelson	4710	03	Pickens	227
New England	4720	03	Dade	083

City Name	City Code	City Street Suffix Code	County Name	County Code
Newborn	4730	05	Newton	217
Newington	4740	03	Screven	251
Newnan	4750	09	Coweta	077
Newton	4760	01	Baker	007
Nicholls	4770	07	Coffee	069
Nicholson	4780	15	Jackson	157
Norcross	4790	17	Gwinnett	135
Norman Park	4800	13	Colquitt	071
Normantown	4810	05	Toombs	279
Norristown	4820	13	Emanuel	107
North High Shoals	4850	09	Oconee	219
Norwood	4860	03	Warren	301
Nunez	4870	15	Emanuel	107
Oak Park	4880	17	Emanuel	107
Oakfield	4890	03	Worth	321
Oakman	4900	05	Gordon	129
Oakwood	4910	15	Hall	139
Ochlocknee	4920	13	Thomas	275
Ocilla	4930	03	Irwin	155
Oconee	4940	07	Washington	303
Odessadale	4950	19	Meriwether	199
Odum	4960	03	Wayne	305
Offerman	4970	05	Pierce	229
Oglethorpe	4980	07	Macon	193
Ohoopee	4990	07	Toombs	279
Oliver	5000	05	Screven	251
Omaha	5010	03	Stewart	259
Omega	5020	01	Tift	277
Orchard Hill	5030	07	Spalding	255
Osierfield	5040	04	Irwin	155
Oxford	5050	07	Newton	217
Palmetto	5060	11	Coweta	077
Palmetto	5060	15	Fulton	121
Parrott	5070	09	Terrell	273
Patterson	5080	07	Pierce	229
Pavo	5090	11	Brooks	027

City Name	City Code	City Street Suffix Code	County Name	County Code
Pavo	5090	15	Thomas	275
Payne City	5100	03	Bibb	021
Peachtree City	5110	07	Fayette	113
Peachtree Corners	7470	31	Gwinnett	135
Pearson	5120	01	Atkinson	003
Pelham	5130	09	Mitchell	205
Pembroke	5140	01	Bryan	029
Pendergrass	5150	17	Jackson	157
Penfield	5160	03	Greene	133
Perry	5180	13	Houston	153
Piedmont	5200	07	Lamar	171
Pine Lake	5210	19	DeKalb	089
Pine Mountain	5220	03	Harris	145
Pine Park	5230	03	Grady	131
Pinehurst	5240	07	Dooly	093
Pineora	5250	03	Effingham	103
Pineview	5260	03	Wilcox	315
Pitts	5270	05	Wilcox	315
Plainfield	5280	09	Dodge	091
Plains	5290	13	Sumter	261
Plainville	5300	07	Gordon	129
Pocataligo	5310	13	Madison	195
Pooler	5320	03	Chatham	051
Port Wentworth	5330	05	Chatham	051
Portal	5340	03	Bulloch	031
Porterdale	5350	09	Newton	217
Poulan	5360	05	Worth	321
Powder Springs	5370	17	Cobb	067
Preston	5380	01	Webster	307
Pretoria	7320	05	Dougherty	095
Primrose	5390	21	Meriwether	199
Pulaski	5400	03	Candler	043
Quitman	5410	13	Brooks	027
Raleigh	5420	23	Meriwether	199
Ranger	5430	09	Gordon	129
Ray City	5440	07	Berrien	019

City Name	City Code	City Street Suffix Code	County Name	County Code
Rayle	5450	05	Wilkes	317
Rebecca	5460	03	Turner	287
Register	7340	07	Bulloch	031
Reidsville	5470	09	Tattnall	267
Remerton	5480	11	Lowndes	185
Reno	5490	05	Grady	131
Rentz	5500	21	Laurens	175
Resaca	7330	15	Gordon	129
Rest Haven	5510	19	Gwinnett	135
Rest Haven	5510	19	Hall	139
Reynolds	5520	05	Taylor	269
Rhine	5530	11	Dodge	091
Riceboro	5540	09	Liberty	179
Richland	5550	05	Stewart	259
Richmond Hill	5560	03	Bryan	029
Riddleville	5570	09	Washington	303
Rincon	5580	05	Effingham	103
Ringgold	5590	05	Catoosa	047
Riverdale	5600	15	Clayton	063
Riverside	5610	15	Colquitt	071
Roberta	5620	01	Crawford	079
Rochelle	5630	07	Wilcox	315
Rockmart	5640	07	Polk	233
Rocky Ford	5650	07	Screven	251
Rocky Mount	5660	25	Meriwether	199
Rome	5670	09	Floyd	115
Roopville	5680	07	Carroll	045
Rossville	5690	15	Walker	295
Roswell	5700	17	Fulton	121
Round Oak	5710	09	Jones	169
Royston	5720	09	Franklin	119
Royston	5720	07	Hart	147
Royston	5720	15	Madison	195
Ruckersville	5730	07	Elbert	105
Russell	5740	07	Barrow	013
Rutledge	5750	11	Morgan	211

City Name	City Code	City Street Suffix Code	County Name	County Code
Saint Marks	5770	27	Meriwether	199
Saint Marys	5780	03	Camden	039
Saint Simons	5790	00	Glynn	127
Saint Simons Island	7350	00	Glynn	127
Sale City	5800	11	Mitchell	205
Sandersville	5810	11	Washington	303
Santa Claus	5820	09	Toombs	279
Sardis	5830	09	Burke	033
Sasser	5840	11	Terrell	273
Savannah	5850	07	Chatham	051
Scarsboro	5870	03	Jenkins	165
Scotland	5880	11	Telfair	271
Scotland	5880	07	Wheeler	309
Scott	5890	05	Johnson	167
Scott	5890	23	Laurens	175
Screven	5900	05	Wayne	305
Senoia	5910	13	Coweta	077
Seville	5920	09	Wilcox	315
Shady Dale	5930	07	Jasper	159
Sharon	5940	03	Taliaferro	265
Sharpsburg	5950	15	Coweta	077
Shellman	5960	11	Randolph	243
Shiloh	5970	05	Harris	145
Siloam	5980	05	Greene	133
Sky Valley	7270	11	Rabun	241
Smithonia	5990	09	Oglethorpe	221
Smithville	6000	03	Lee	177
Smithville	6000	15	Sumter	261
Smyrna	6010	19	Cobb	067
Snellville	6020	21	Gwinnett	135
Social Circle	6030	17	Walton	297
Soperton	6040	01	Treutlen	283
South Fulton	7490	03	Fulton	121
Sparks	6050	07	Cook	075
Sparta	6060	01	Hancock	141
Spring Place	6070	09	Murray	213

City Name	City Code	City Street Suffix Code	County Name	County Code
Springfield	6080	07	Effingham	103
Springvale	6090	13	Randolph	243
Stapleton	6100	09	Jefferson	163
Statenville	6110	03	Echols	101
Statesboro	6120	05	Bulloch	031
Statham	6130	09	Barrow	013
Stellaville	6140	11	Jefferson	163
Stilesboro	6150	13	Bartow	015
Stillmore	6160	19	Emanuel	107
Stockbridge	6170	11	Henry	151
Stockton	6180	03	Lanier	173
Stone Mountain	6190	21	DeKalb	089
Stonecrest	7490	15	DeKalb	089
Stonewall	6200	19	Fulton	121
Subligna	6210	05	Chattooga	055
Sugar Hill	6220	23	Gwinnett	135
Sugar Valley	6230	11	Gordon	129
Summertown	6240	21	Emanuel	107
Summerville	6250	07	Chattooga	055
Sumner	6260	07	Worth	321
Sunny Side	6270	09	Spalding	255
Surrency	6280	07	Appling	001
Suwanee	6290	25	Gwinnett	135
Swainsboro	6300	23	Emanuel	107
Sycamore	6310	05	Turner	287
Sylvania	6320	09	Screven	251
Sylvester	6330	09	Worth	321
Talbotton	6340	07	Talbot	263
Talking Rock	6350	05	Pickens	227
Tallapoosa	6360	05	Haralson	143
Tallulah Falls	6370	13	Habersham	137
Tallulah Falls	6370	07	Rabun	241
Tallulah Park	6380	15	Habersham	137
Talmo	6390	19	Jackson	157
Tarrytown	6400	09	Montgomery	209
Tarver	6410	05	Echols	101

City Name	City Code	City Street Suffix Code	County Name	County Code
Taylorsville	6420	15	Bartow	015
Taylorsville	6420	09	Polk	233
Temple	6440	09	Carroll	045
Tennille	6450	13	Washington	303
The Rock	6460	03	Upton	293
Thomaston	6470	05	Upton	293
Thomasville	6480	17	Thomas	275
Thomson	6490	03	McDuffie	189
Thunderbolt	6500	11	Chatham	051
Tifton	6510	05	Tift	277
Tiger	6520	09	Rabun	241
Tignall	6530	07	Wilkes	317
Toccoa	6540	05	Stephens	257
Toombsboro	6550	13	Wilkinson	319
Towns	6560	13	Telfair	271
Trenton	6580	05	Dade	083
Trion	6590	09	Chattooga	055
Tucker	7480	07	DeKalb	089
Tunnel Hill	6610	05	Whitfield	313
Turin	6620	17	Coweta	077
Twin City	6630	25	Emanuel	107
Ty	6640	07	Tift	277
Tybee Island	5860	09	Chatham	051
Tyrone	6650	09	Fayette	113
Unadilla	6660	09	Dooly	093
Union City	6670	21	Fulton	121
Union Point	6680	07	Greene	133
Unknown	9999	99	Unknown	
Uvalda	6700	11	Montgomery	209
Valdosta	6710	13	Lowndes	185
Van Wert	6720	11	Polk	233
Vanna	6730	09	Hart	147
Varnell	6740	07	Whitfield	313
Vernonburg	6750	13	Chatham	051
Vidalia	6760	13	Montgomery	209
Vidalia	6760	11	Toombs	279

City Name	City Code	City Street Suffix Code	County Name	County Code
Vidette	6770	11	Burke	033
Vienna	6780	11	Dooly	093
Villa Rica	6790	11	Carroll	045
Villa Rica	6790	05	Douglas	097
Waco	6810	07	Haralson	143
Wadley	6820	13	Jefferson	163
Waleska	6830	11	Cherokee	057
Walnut Grove	6840	19	Walton	297
Walthourville	7240	11	Liberty	179
Warm Springs	6850	29	Meriwether	199
Warner Robins	6860	15	Houston	153
Warrenton	6870	05	Warren	301
Warwick	6880	11	Worth	321
Washington	6890	09	Wilkes	317
Watkinsville	6900	11	Oconee	219
Waverly Hall	6910	07	Harris	145
Waycross	6920	05	Ware	299
Waynesboro	6930	13	Burke	033
Wesley	6940	27	Emanuel	107
West Point	6960	09	Harris	145
West Point	6960	09	Troup	285
Weston	6970	03	Webster	307
Whigham	6980	07	Grady	131
White	6990	17	Bartow	015
White Plains	7000	09	Greene	133
White Sulphur Spring	7010	31	Meriwether	199
Whitesburg	7030	13	Carroll	045
Whitesville	7040	11	Harris	145
Willacoochee	7050	03	Atkinson	003
Williamsburg	7060	11	Calhoun	037
Williamson	7070	07	Pike	231
Winder	7080	11	Barrow	013
Winterville	7090	07	Clarke	059
Woodbine	7100	05	Camden	039
Woodbury	7110	33	Meriwether	199
Woodland	7120	09	Talbot	263

City Name	City Code	City Street Suffix Code	County Name	County Code
Woodstock	7130	13	Cherokee	057
Woodville	7140	11	Greene	133
Woolsey	7150	11	Fayette	113
Wrens	7160	15	Jefferson	163
Wrightsville	7170	07	Johnson	167
Yatesville	7180	07	Upson	293
Young Harris	7190	03	Towns	281
Zebulon	7200	09	Pike	231

City Codes & City Street Suffix Codes – Sorted By County Name

County Name	City Name	City Code	City Street Suffix	County Code
Appling	Baxley	0830	01	001
Appling	Graham	3060	03	001
Appling	Holmesville	3460	05	001
Appling	Surrency	6280	07	001
Atkinson	Pearson	5120	01	003
Atkinson	Willacoochee	7050	03	003
Bacon	Alma	0450	01	005
Baker	Lamar	7310	03	007
Baker	Newton	4760	01	007
Baldwin	Milledgeville	4400	03	009
Banks	Alto	0480	01	011
Banks	Baldwin	0760	03	011
Banks	Gillsville	2990	05	011
Banks	Homer	3480	07	011
Banks	Lula	4050	09	011
Banks	Maysville	4230	11	011
Barrow	Auburn	0670	01	013
Barrow	Bethlehem	0900	03	013
Barrow	Braselton	1110	13	013
Barrow	Carl	1410	05	013
Barrow	Russell	5740	07	013
Barrow	Statham	6130	09	013
Barrow	Winder	7080	11	013
Bartow	Adairsville	0350	01	015
Bartow	Cartersville	1470	03	015
Bartow	Cement	1530	05	015
Bartow	Emerson	2610	07	015
Bartow	Euharlee	2660	09	015
Bartow	Kingston	3750	11	015
Bartow	Stilesboro	6150	13	015
Bartow	Taylorville	6420	15	015
Bartow	White	6990	17	015
Ben Hill	Fitzgerald	2770	01	017
Berrien	Alapaha	0400	01	019
Berrien	Enigma	2620	03	019

County Name	City Name	City Code	City Street Suffix	County Code
Berrien	Nashville	4690	05	019
Berrien	Ray City	5440	07	019
Bibb	Macon	4120	01	021
Bibb	Payne City	5100	03	021
Bleckley	Cochran	1760	01	023
Bleckley	Frazier	2890	03	023
Brantley	Hickox	3370	01	025
Brantley	Hoboken	3430	03	025
Brantley	Nahunta	4680	05	025
Brooks	Barney	0790	01	027
Brooks	Barwick	0820	03	027
Brooks	Dixie	2300	05	027
Brooks	Grooverville	3150	07	027
Brooks	Morven	4580	09	027
Brooks	Pavo	5090	11	027
Brooks	Quitman	5410	13	027
Bryan	Hardwicke	7380	02	029
Bryan	Pembroke	5140	01	029
Bryan	Richmond Hill	5560	03	029
Bulloch	Brooklet	1190	01	031
Bulloch	Portal	5340	03	031
Bulloch	Register	7340	07	031
Bulloch	Statesboro	6120	05	031
Burke	Blythe	0990	01	033
Burke	Girard	3000	03	033
Burke	Keysville	3730	05	033
Burke	Midville	4360	07	033
Burke	Sardis	5830	09	033
Burke	Vidette	6770	11	033
Burke	Waynesboro	6930	13	033
Butts	Flovilla	2790	01	035
Butts	Jackson	3590	03	035
Butts	Jenkinsburg	3660	05	035
Calhoun	Arlington	0610	01	037
Calhoun	Dickey	2280	03	037
Calhoun	Edison	2530	05	037

County Name	City Name	City Code	City Street Suffix	County Code
Calhoun	Leary	3840	07	037
Calhoun	Morgan	4540	09	037
Calhoun	Williamsburg	7060	11	037
Camden	Kingsland	3740	01	039
Camden	Saint Marys	5780	03	039
Camden	Woodbine	7100	05	039
Candler	Metter	4340	01	043
Candler	Pulaski	5400	03	043
Carroll	Bowdon	1070	01	045
Carroll	Bremen	1130	02	045
Carroll	Carrollton	1450	03	045
Carroll	Mount Zion	4620	05	045
Carroll	Roopville	5680	07	045
Carroll	Temple	6440	09	045
Carroll	Villa Rica	6790	11	045
Carroll	Whitesburg	7030	13	045
Catoosa	Fort Oglethorpe	2850	01	047
Catoosa	Graysville	3110	03	047
Catoosa	Ringgold	5590	05	047
Charlton	Folkston	2810	01	049
Charlton	Homeland	3470	03	049
Chatham	Bloomington	7210	15	051
Chatham	Garden City	2930	01	051
Chatham	Pooler	5320	03	051
Chatham	Port Wentworth	5330	05	051
Chatham	Savannah	5850	07	051
Chatham	Thunderbolt	6500	11	051
Chatham	Tybee Island	5860	09	051
Chatham	Vernonburg	6750	13	051
Chattahoochee	Cusseta	2050	01	053
Chattooga	Berryton	0890	11	055
Chattooga	Lyerly	4090	01	055
Chattooga	Menlo	4300	03	055
Chattooga	Subligna	6210	05	055
Chattooga	Summerville	6250	07	055
Chattooga	Trion	6590	09	055

County Name	City Name	City Code	City Street Suffix	County Code
Cherokee	Ballground	0770	01	057
Cherokee	Canton	1400	03	057
Cherokee	Holly Springs	3450	05	057
Cherokee	Mountain Park	4640	15	057
Cherokee	Nelson	4710	07	057
Cherokee	Waleska	6830	11	057
Cherokee	Woodstock	7130	13	057
Clarke	Athens	0640	01	059
Clarke	Bogart	1000	03	059
Clarke	Winterville	7090	07	059
Clay	Bluffton	0980	01	061
Clay	Fort Gaines	2840	03	061
Clayton	College Park	1820	01	063
Clayton	Forest Park	2820	03	063
Clayton	Jonesboro	3690	05	063
Clayton	Lake City	3790	07	063
Clayton	Lovejoy	4010	09	063
Clayton	Morrow	4570	11	063
Clayton	Riverdale	5600	15	063
Clinch	Argyle	0600	01	065
Clinch	Dupont	2420	03	065
Clinch	Fargo	7400	07	065
Clinch	Homerville	3490	05	065
Cobb	Acworth	0340	01	067
Cobb	Austell	0690	03	067
Cobb	Chattahoochee Plantation	1610	05	067
Cobb	Elizabeth	2560	07	067
Cobb	Kennesaw	3710	09	067
Cobb	Marietta	4170	13	067
Cobb	Powder Springs	5370	17	067
Cobb	Smyrna	6010	19	067
Coffee	Ambrose	0510	01	069
Coffee	Broxton	1220	03	069
Coffee	Douglas	2360	05	069
Coffee	Nicholls	4770	07	069
Colquitt	Berlin	0880	01	071

County Name	City Name	City Code	City Street Suffix	County Code
Colquitt	Crosland	2020	03	071
Colquitt	Doerun	2320	05	071
Colquitt	Ellenton	2590	07	071
Colquitt	Funston	2900	09	071
Colquitt	Moultrie	4590	11	071
Colquitt	Norman Park	4800	13	071
Colquitt	Riverside	5610	15	071
Columbia	Grovetown	3170	03	073
Columbia	Harlem	3250	05	073
Cook	Adel	0360	01	075
Cook	Cecil	1490	03	075
Cook	Lenox	3860	05	075
Cook	Sparks	6050	07	075
Coweta	Corinth	1940	01	077
Coweta	Grantville	3070	03	077
Coweta	Haralson	3240	05	077
Coweta	Moreland	4530	07	077
Coweta	Newnan	4750	09	077
Coweta	Palmetto	5060	11	077
Coweta	Senoia	5910	13	077
Coweta	Sharpsburg	5950	15	077
Coweta	Turin	6620	17	077
Crawford	Roberta	5620	01	079
Crisp	Arabi	0570	01	081
Crisp	Coney	1900	03	081
Crisp	Cordele	1930	05	081
Dade	Cole City	1790	01	083
Dade	New England	4720	03	083
Dade	Trenton	6580	05	083
Dawson	Dawsonville	2200	01	085
Decatur	Attapulgus	0660	01	087
Decatur	Bainbridge	0750	03	087
Decatur	Brinson	1160	05	087
Decatur	Climax	1720	07	087
DeKalb	Atlanta	0650	01	089
DeKalb	Avondale Estates	0720		089

County Name	City Name	City Code	City Street Suffix	County Code
DeKalb	Brookhaven	8080	33	089
DeKalb	Chamblee	1580	05	089
DeKalb	Clarkston	1660	07	089
DeKalb	Decatur	2220	11	089
DeKalb	Doraville	2350	13	089
DeKalb	Dunwoody	7460	31	089
DeKalb	Lithonia	3950	15	089
DeKalb	Pine Lake	5210	19	089
DeKalb	Stone Mountain	6190	21	089
DeKalb	Stonecrest	7490	15	089
DeKalb	Tucker	7480	07	089
Dodge	Chauncey	1620	01	091
Dodge	Chester	1630	03	091
Dodge	Eastman	2490	05	091
Dodge	Fraiser	2890	06	091
Dodge	Milan	4390	07	091
Dodge	Plainfield	5280	09	091
Dodge	Rhine	5530	11	091
Dooly	Byromville	1290	01	093
Dooly	Dooling	2340	03	093
Dooly	Lilly	3900	05	093
Dooly	Pinehurst	5240	07	093
Dooly	Unadilla	6660	09	093
Dooly	Vienna	6780	11	093
Dougherty	Acree	7290	03	095
Dougherty	Albany	0410	01	095
Dougherty	Pretoria	7320	05	095
Douglas	Austell	0690	01	097
Douglas	Douglasville	2370	03	097
Douglas	Lithia Springs	7390	07	097
Douglas	Villa Rica	6790	05	097
Early	Arlington	0610	01	099
Early	Blakely	0960	03	099
Early	Damascus	2120	05	099
Early	Hilton	3400	07	099
Early	Jakin	3610	09	099

County Name	City Name	City Code	City Street Suffix	County Code
Echols	Howell	3510	01	101
Echols	Statenville	6110	03	101
Echols	Tarver	6410	05	101
Effingham	Guyton	3180	01	103
Effingham	Pineora	5250	03	103
Effingham	Rincon	5580	05	103
Effingham	Springfield	6080	07	103
Elbert	Bowman	1090	01	105
Elbert	Elberton	2550	03	105
Elbert	Middleton	4350	05	105
Elbert	Ruckersville	5730	07	105
Emanuel	Adrian	0370	01	107
Emanuel	Canoochee	1390	03	107
Emanuel	Colemans Lake	1810	05	107
Emanuel	Covena	1970	07	107
Emanuel	Garfield	2940	09	107
Emanuel	Modoc	4470	11	107
Emanuel	Norristown	4820	13	107
Emanuel	Nunez	4870	15	107
Emanuel	Oak Park	4880	17	107
Emanuel	Stillmore	6160	19	107
Emanuel	Summertown	6240	21	107
Emanuel	Swainsboro	6300	23	107
Emanuel	Twin City	6630	25	107
Emanuel	Wesley	6940	27	107
Evans	Bellville	0850	01	109
Evans	Claxton	1680	03	109
Evans	Daisy	2090	05	109
Evans	Hagan	3190	07	109
Fannin	Blue Ridge	0970	01	111
Fannin	McCaysville	4240	03	111
Fannin	Mineral Bluff	4440	05	111
Fannin	Morganton	4550	07	111
Fayette	Brooks	1200	01	113
Fayette	Fayetteville	2750	03	113
Fayette	Inman	3550	05	113

County Name	City Name	City Code	City Street Suffix	County Code
Fayette	Peachtree City	5110	07	113
Fayette	Tyrone	6650	09	113
Fayette	Woolsey	7150	11	113
Floyd	Cave Spring	1480	03	115
Floyd	Rome	5670	09	115
Forsyth	Cumming	2040	01	117
Forsyth	Ducktown	2390	03	117
Franklin	Canon	1380	01	119
Franklin	Carnesville	1440	03	119
Franklin	Franklin Springs	2880	05	119
Franklin	Lavonia	3820	07	119
Franklin	Royston	5720	09	119
Fulton	Alpharetta	0460	01	121
Fulton	Atlanta	0650	03	121
Fulton	Chattahoochee Hills	7450	29	121
Fulton	College Park	1820	05	121
Fulton	East Point	2480	07	121
Fulton	Fairburn	2700	09	121
Fulton	Hapeville	3230	11	121
Fulton	Johns Creek	7430	25	121
Fulton	Milton	7440	27	121
Fulton	Mountain Park	4640	13	121
Fulton	Palmetto	5060	15	121
Fulton	Roswell	5700	17	121
Fulton	South Fulton	7490	03	121
Fulton	Stonewall	6200	19	121
Fulton	Union City	6670	21	121
Gilmer	East Ellijay	2450	01	123
Gilmer	Ellijay	2600	03	123
Glascock	Edgehill	2520	01	125
Glascock	Gibson	2980	03	125
Glascock	Mitchell	4460	05	125
Glynn	Brunswick	1230	01	127
Glynn	Saint Simons	5790	00	127
Glynn	Saint Simons Island	7350	00	127
Gordon	Calhoun	1330	01	129

County Name	City Name	City Code	City Street Suffix	County Code
Gordon	Fairmont	2710	03	129
Gordon	Industrial City	7220	13	129
Gordon	Oakman	4900	05	129
Gordon	Plainville	5300	07	129
Gordon	Ranger	5430	09	129
Gordon	Resaca	7330	15	129
Gordon	Sugar Valley	6230	11	129
Grady	Cairo	1320	01	131
Grady	Pine Park	5230	03	131
Grady	Reno	5490	05	131
Grady	Whigham	6980	07	131
Greene	Greensboro	3120	01	133
Greene	Penfield	5160	03	133
Greene	Siloam	5980	05	133
Greene	Union Point	6680	07	133
Greene	White Plains	7000	09	133
Greene	Woodville	7140	11	133
Gwinnett	Berkeley Lake	0870	01	135
Gwinnett	Braselton	1110	27	135
Gwinnett	Buford	1270	03	135
Gwinnett	Dacula	2070	05	135
Gwinnett	Duluth	2410	07	135
Gwinnett	Grayson	3100	09	135
Gwinnett	Lawrenceville	3830	11	135
Gwinnett	Lilburn	3890	13	135
Gwinnett	Loganville	3970	15	135
Gwinnett	Norcross	4790	17	135
Gwinnett	Peachtree Corners	7470	31	135
Gwinnett	Rest Haven	5510	19	135
Gwinnett	Snellville	6020	21	135
Gwinnett	Sugar Hill	6220	23	135
Gwinnett	Suwanee	6290	25	135
Habersham	Alto	0480	01	137
Habersham	Baldwin	0760	03	137
Habersham	Clarksville	1670	05	137
Habersham	Cornelia	1950	07	137

County Name	City Name	City Code	City Street Suffix	County Code
Habersham	Demorest	2240	09	137
Habersham	Mount Airy	4600	11	137
Habersham	Tallulah Falls	6370	13	137
Habersham	Tallulah Park	6380	15	137
Hall	Braselton	110	21	139
Hall	Buford	1270	17	139
Hall	Candler	1370	01	139
Hall	Clermont	1700	03	139
Hall	Flowery Branch	2800	05	139
Hall	Gainesville	2910	07	139
Hall	Gillsville	2990	11	139
Hall	Lula	4050	13	139
Hall	Oakwood	4910	15	139
Hall	Rest Haven	5510	19	139
Hancock	Sparta	6060	01	141
Haralson	Bremen	1130	01	143
Haralson	Buchanan	1240	03	143
Haralson	Tallapoosa	6360	05	143
Haralson	Waco	6810	07	143
Harris	Hamilton	3210	01	145
Harris	Pine Mountain	5220	03	145
Harris	Shiloh	5970	05	145
Harris	Waverly Hall	6910	07	145
Harris	West Point	6960	09	145
Harris	Whitesville	7040	11	145
Hart	Bowersville	1080	01	147
Hart	Canon	1380	03	147
Hart	Hartwell	3270	05	147
Hart	Royston	5720	07	147
Hart	Vanna	6730	09	147
Heard	Centralhatchee	1560	01	149
Heard	Corinth	1940	03	149
Heard	Ephesus	2630	05	149
Heard	Franklin	2870	07	149
Henry	Hampton	3220	01	151
Henry	Locust Grove	3960	05	151

County Name	City Name	City Code	City Street Suffix	County Code
Henry	Luella	4040	07	151
Henry	McDonough	4250	09	151
Henry	Stockbridge	6170	11	151
Houston	Bonaire	1030	01	153
Houston	Centerville	1550	03	153
Houston	Elko	2570	07	153
Houston	Grovania	3160	09	153
Houston	Perry	5180	13	153
Houston	Warner Robins	6860	15	153
Irwin	Mystic	4670	01	155
Irwin	Ocilla	4930	03	155
Irwin	Osierfield	5040	04	155
Jackson	Arcade	0590	01	157
Jackson	Braselton	1110	03	157
Jackson	Center	1540	05	157
Jackson	Commerce	1880	07	157
Jackson	Hoschton	3500	09	157
Jackson	Jefferson	3630	11	157
Jackson	Maysville	4230	13	157
Jackson	Nicholson	4780	15	157
Jackson	Pendergrass	5150	17	157
Jackson	Talmo	6390	19	157
Jasper	Farrar	2740	01	159
Jasper	Monticello	4510	03	159
Jasper	Shady Dale	5930	07	159
Jeff Davis	Denton	2250	01	161
Jeff Davis	Hazlehurst	3290	03	161
Jefferson	Avera	0710	01	163
Jefferson	Bartow	0810	03	163
Jefferson	Keysville	3730	17	163
Jefferson	Louisville	4000	05	163
Jefferson	Matthews	4210	07	163
Jefferson	Stapleton	6100	09	163
Jefferson	Stellaville	6140	11	163
Jefferson	Wadley	6820	13	163
Jefferson	Wrens	7160	15	163

County Name	City Name	City Code	City Street Suffix	County Code
Jenkins	Millen	4410	01	165
Jenkins	Scarsboro	5870	03	165
Johnson	Adrian	0370	01	167
Johnson	Kite	3760	03	167
Johnson	Scott	5890	05	167
Johnson	Wrightsville	7170	07	167
Jones	Clinton	1730	01	169
Jones	East Juliette	2470	03	169
Jones	Gray	3090	05	169
Jones	Macon	4120	07	169
Jones	Round Oak	5710	09	169
Lamar	Aldora	0420	01	171
Lamar	Barnesville	0780	03	171
Lamar	Milner	4420	05	171
Lamar	Piedmont	5200	07	171
Lanier	Lakeland	3810	01	173
Lanier	Stockton	6180	03	173
Laurens	Allentown	0440	01	175
Laurens	Brewton	1140	03	175
Laurens	Cadwell	1310	05	175
Laurens	Dexter	2270	07	175
Laurens	Dublin	2380	09	175
Laurens	Dudley	2400	11	175
Laurens	East Dublin	2440	13	175
Laurens	Lovett	4020	15	175
Laurens	Montrose	4520	19	175
Laurens	Mullis	7360	20	175
Laurens	Rentz	5500	21	175
Laurens	Scott	5890	23	175
Lee	Albany	0410	05	177
Lee	Armeni	7300	07	177
Lee	Leesburg	3850	01	177
Lee	Smithville	6000	03	177
Liberty	Allenhurst	0430	01	179
Liberty	Flemington	2780	03	179
Liberty	Gumbranch	7260	13	179

County Name	City Name	City Code	City Street Suffix	County Code
Liberty	Hinesville	3410	05	179
Liberty	Midway	4370	07	179
Liberty	Riceboro	5540	09	179
Liberty	Walthourville	7240	11	179
Lincoln	Lincolnton	3920	01	181
Long	Ludowici	4030	01	183
Lowndes	Barretts	0800	01	185
Lowndes	Dasher	2170	03	185
Lowndes	Hahira	3200	05	185
Lowndes	Lake Park	3800	07	185
Lowndes	Naylor	4700	09	185
Lowndes	Remerton	5480	11	185
Lowndes	Valdosta	6710	13	185
Lumpkin	Dahlonega	2080	01	187
Macon	Ideal	3530	01	193
Macon	Marshallville	4190	03	193
Macon	Montezuma	4500	05	193
Macon	Oglethorpe	4980	07	193
Madison	Carlton	1420	01	195
Madison	Colbert	1780	03	195
Madison	Comer	1870	05	195
Madison	Danielsville	2140	07	195
Madison	Hull	3520	09	195
Madison	Ila	3540	11	195
Madison	Pocataligo	5310	13	195
Madison	Royston	5720	15	195
Marion	Buena Vista	1260	01	197
McDuffie	Dearing	2210	01	189
McDuffie	Thomson	6490	03	189
McIntosh	Darien	2160	01	191
Meriwether	Alvaton	0500	01	199
Meriwether	Chalybeate Springs	1570	03	199
Meriwether	Durand	2430	05	199
Meriwether	Gay	2950	07	199
Meriwether	Greenville	3130	09	199
Meriwether	Haralson	3240	11	199

County Name	City Name	City Code	City Street Suffix	County Code
Meriwether	Lone Oak	3980	13	199
Meriwether	Luthersville	4080	15	199
Meriwether	Manchester	4150	17	199
Meriwether	Odessadale	4950	19	199
Meriwether	Primrose	5390	21	199
Meriwether	Raleigh	5420	23	199
Meriwether	Rocky Mount	5660	25	199
Meriwether	Saint Marks	5770	27	199
Meriwether	Warm Springs	6850	29	199
Meriwether	White Sulphur Spring	7010	31	199
Meriwether	Woodbury	7110	33	199
Miller	Babcock	0730	01	201
Miller	Boykin	1100	03	201
Miller	Colquitt	1850	05	201
Mitchell	Baconton	0740	01	205
Mitchell	Camilla	1350	03	205
Mitchell	Cotton	1960	05	205
Mitchell	Meigs	4290	07	205
Mitchell	Pelham	5130	09	205
Mitchell	Sale City	5800	11	205
Monroe	Bolingbroke	1020	01	207
Monroe	Culloden	2030	03	207
Monroe	Forsyth	2830	05	207
Montgomery	Ailey	0380	01	209
Montgomery	Alston	0470	03	209
Montgomery	Higgston	3380	05	209
Montgomery	Mount Vernon	4610	07	209
Montgomery	Tarrytown	6400	09	209
Montgomery	Uvalda	6700	11	209
Montgomery	Vidalia	6760	13	209
Morgan	Apalachee	0550	01	211
Morgan	Bostwick	1050	03	211
Morgan	Buckhead	1250	05	211
Morgan	Godfrey	3030	07	211
Morgan	Madison	4130	09	211
Morgan	Rutledge	5750	11	211

County Name	City Name	City Code	City Street Suffix	County Code
Murray	Chatsworth	1600	03	213
Murray	Crandall	1990	05	213
Murray	Eton	2650	07	213
Murray	Industrial City	7220	11	213
Murray	Spring Place	6070	09	213
Muscogee	Bibb City	0920	01	215
Muscogee	Columbus	1860	03	215
Newton	Covington	1980	01	217
Newton	Mansfield	4160	03	217
Newton	Newborn	4730	05	217
Newton	Oxford	5050	07	217
Newton	Porterdale	5350	09	217
Oconee	Bishop	0930	01	219
Oconee	Bogart	1000	03	219
Oconee	Eastville	2500	05	219
Oconee	Farmington	2730	07	219
Oconee	North High Shoals	4850	09	219
Oconee	Watkinsville	6900	11	219
Oglethorpe	Arnoldsville	0620	01	221
Oglethorpe	Crawford	2000	03	221
Oglethorpe	Lexington	3880	05	221
Oglethorpe	Maxeys	4220	07	221
Oglethorpe	Smithonia	5990	09	221
Paulding	Braswell	1120	01	223
Paulding	Dallas	2100	03	223
Paulding	Hiram	3420	05	223
Peach	Byron	1300	01	225
Peach	Fort Valley	2860	03	225
Pickens	Jasper	3620	01	227
Pickens	Nelson	4710	03	227
Pickens	Talking Rock	6350	05	227
Pierce	Blackshear	0940	01	229
Pierce	Bristol	1170	03	229
Pierce	Offerman	4970	05	229
Pierce	Patterson	5080	07	229
Pike	Concord	1890	01	231

County Name	City Name	City Code	City Street Suffix	County Code
Pike	Meansville	4280	03	231
Pike	Molena	4480	05	231
Pike	Williamson	7070	07	231
Pike	Zebulon	7200	09	231
Polk	Aragon	0580	01	233
Polk	Braswell	1120	13	233
Polk	Cedartown	1510	03	233
Polk	Etna	2640	05	233
Polk	Rockmart	5640	07	233
Polk	Taylorville	6420	09	233
Polk	Van Wert	6720	11	233
Pulaski	Finleyson	2760	01	235
Pulaski	Hawkinsville	3280	03	235
Putnam	Eatonton	2510	01	237
Quitman	Georgetown	2970	01	239
Quitman	Morris	4560	03	239
Rabun	Clayton	1690	01	241
Rabun	Dillard	2290	03	241
Rabun	Mountain City	4630	05	241
Rabun	Sky Valley	7270	11	241
Rabun	Tallulah Falls	6370	07	241
Rabun	Tiger	6520	09	241
Randolph	Benevolence	0860	01	243
Randolph	Brooksville	1210	03	243
Randolph	Carnegie	1430	05	243
Randolph	Coleman	1800	07	243
Randolph	Cuthbert	2060	09	243
Randolph	Shellman	5960	11	243
Randolph	Springvale	6090	13	243
Richmond	Augusta	0680	01	245
Richmond	Blythe	0990	03	245
Richmond	Hephzibah	3340	05	245
Rockdale	Conyers	1920	01	247
Schley	Ellaville	2580	01	249
Screven	Hilltonia	3390	01	251
Screven	Newington	4740	03	251

County Name	City Name	City Code	City Street Suffix	County Code
Screven	Oliver	5000	05	251
Screven	Rocky Ford	5650	07	251
Screven	Sylvania	6320	09	251
Seminole	Donalsonville	2330	01	253
Seminole	Iron City	3560	03	253
Spalding	Griffin	3140	05	255
Spalding	Orchard Hill	5030	07	255
Spalding	Sunny Side	6270	09	255
Stephens	Avalon	0700	01	257
Stephens	Martin	4200	03	257
Stephens	Toccoa	6540	05	257
Stewart	Lumpkin	4070	01	259
Stewart	Omaha	5010	03	259
Stewart	Richland	5550	05	259
Sumter	Americus	0520	01	261
Sumter	Andersonville	0530	03	261
Sumter	Bottsford	1060	05	261
Sumter	Cobb	1740	07	261
Sumter	Desoto	2260	09	261
Sumter	Leslie	3870	11	261
Sumter	Plains	5290	13	261
Sumter	Smithville	6000	15	261
Talbot	Geneva	2960	01	263
Talbot	Junction City	3700	03	263
Talbot	Manchester	4150	05	263
Talbot	Talbotton	6340	07	263
Talbot	Woodland	7120	09	263
Taliaferro	Crawfordville	2010	01	265
Taliaferro	Sharon	5940	03	265
Tattnall	Cobbtown	1750	01	267
Tattnall	Collins	1840	03	267
Tattnall	Glennville	3010	05	267
Tattnall	Manassas	4140	07	267
Tattnall	Reidsville	5470	09	267
Taylor	Butler	1280	01	269
Taylor	Reynolds	5520	05	269

County Name	City Name	City Code	City Street Suffix	County Code
Telfair	Helena	3320	01	271
Telfair	Jacksonville	3600	03	271
Telfair	Lumber City	4060	05	271
Telfair	McRae-Helena	4270	07	271
Telfair	Milan	4390	09	271
Telfair	Scotland	5880	11	271
Telfair	Towns	6560	13	271
Terrell	Bronwood	1180	01	273
Terrell	Chickasawhatchee	1650	03	273
Terrell	Dawson	2190	05	273
Terrell	Herod	3350	07	273
Terrell	Parrott	5070	09	273
Terrell	Sasser	5840	11	273
Thomas	Barwick	0820	01	275
Thomas	Boston	1040	03	275
Thomas	Coolidge	1830	05	275
Thomas	Meigs	4290	07	275
Thomas	Merrillville	4310	09	275
Thomas	Metcalf	4330	11	275
Thomas	Ochlocknee	4920	13	275
Thomas	Pavo	5090	15	275
Thomas	Thomasville	6480	17	275
Tift	Omega	5020	01	277
Tift	Tifton	6510	05	277
Tift	Ty	6640	07	277
Toombs	Lyons	4100	03	279
Toombs	Normantown	4810	05	279
Toombs	Ohoopie	4990	07	279
Toombs	Santa Claus	5820	09	279
Toombs	Vidalia	6760	11	279
Towns	Hiawassee	3360	01	281
Towns	Young Harris	7190	03	281
Treutlen	Soperton	6040	01	283
Troup	Antioch	0540	01	285
Troup	Hogansville	3440	03	285
Troup	Lagrange	3780	05	285

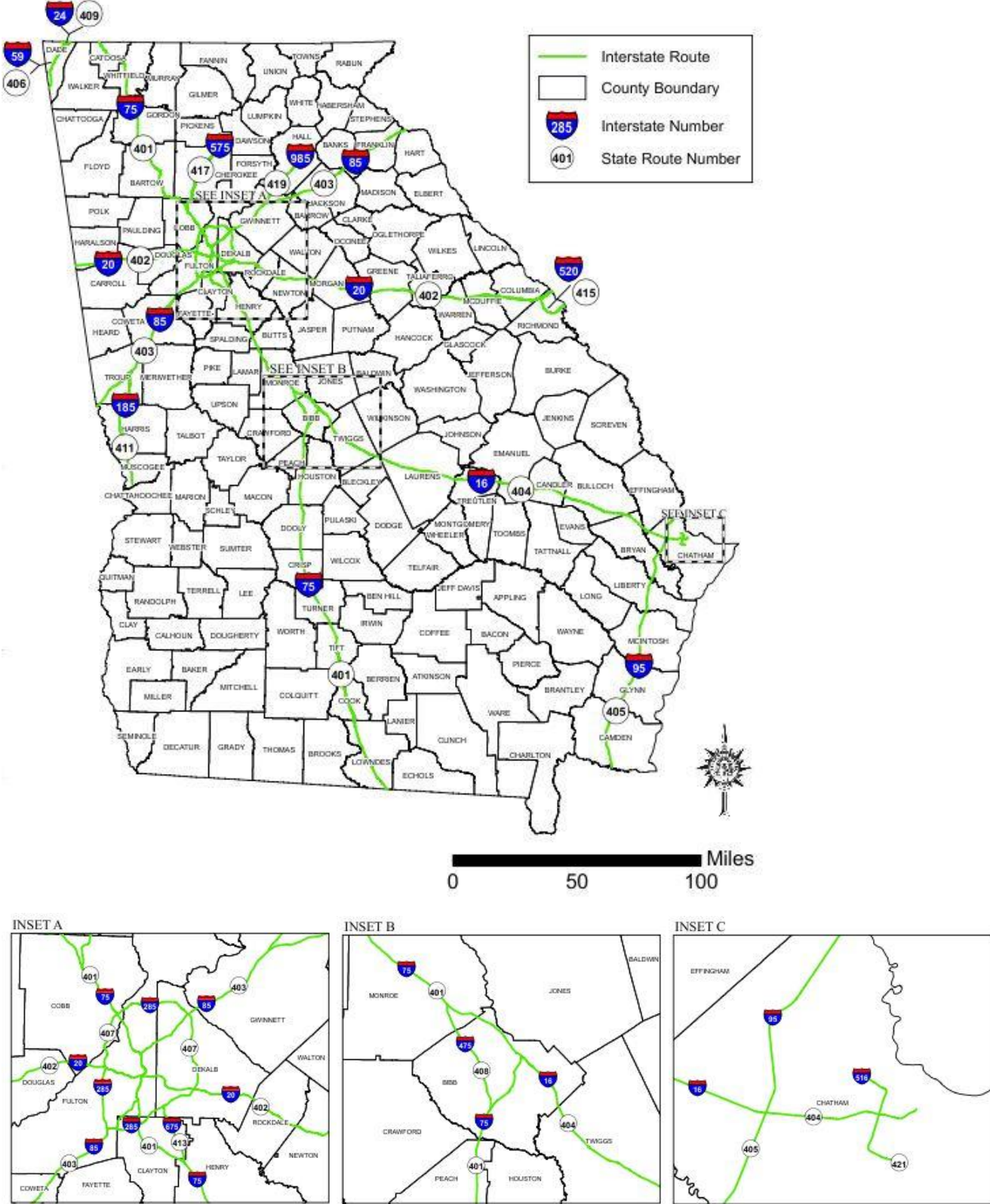
County Name	City Name	City Code	City Street Suffix	County Code
Troup	Mountville	4660	07	285
Troup	West Point	6960	09	285
Turner	Ashburn	0630	01	287
Turner	Rebecca	5460	03	287
Turner	Sycamore	6310	05	287
Twiggs	Allentown	0440	01	289
Twiggs	Danville	2150	03	289
Twiggs	Jeffersonville	3640	03	289
Union	Blairsville	0950	01	291
Unknown	Unknown	9999	99	
Upton	The Rock	6460	03	293
Upton	Thomaston	6470	05	293
Upton	Yatesville	7180	07	293
Walker	Chickamauga	1640	03	295
Walker	Fort Oglethorpe	2850	05	295
Walker	Lafayette	3770	09	295
Walker	Linwood	3940	11	295
Walker	Lookout Mountain	3990	13	295
Walker	Lytle	7230	14	295
Walker	Rossville	5690	15	295
Walton	Between	0910	01	297
Walton	Bold Springs	1010	03	297
Walton	Good Hope	3040	07	297
Walton	Gratis	3080	09	297
Walton	Jersey	3670	11	297
Walton	Loganville	3970	13	297
Walton	Monroe	4490	15	297
Walton	Social Circle	6030	17	297
Walton	Walnut Grove	6840	19	297
Ware	Waycross	6920	05	299
Warren	Camak	1340	01	301
Warren	Norwood	4860	03	301
Warren	Warrenton	6870	05	301
Washington	Davisboro	2180	01	303
Washington	Deepstep	2230	03	303
Washington	Harrison	3260	05	303

County Name	City Name	City Code	City Street Suffix	County Code
Washington	Oconee	4940	07	303
Washington	Riddleville	5570	09	303
Washington	Sandersville	5810	11	303
Washington	Tennille	6450	13	303
Wayne	Jesup	3680	01	305
Wayne	Odum	4960	03	305
Wayne	Screven	5900	05	305
Webster	Preston	5380	01	307
Webster	Weston	6970	03	307
Wheeler	Alamo	0390	01	309
Wheeler	Glenwood	3020	03	309
Wheeler	Lumber City	4060	05	309
Wheeler	Scotland	5880	07	309
White	Cleveland	1710	01	311
White	Helen	3310	03	311
Whitfield	Cohutta	1770	01	313
Whitfield	Dalton	2110	03	313
Whitfield	Industrial City	7220	09	313
Whitfield	Tunnel Hill	6610	05	313
Whitfield	Varnell	6740	07	313
Wilcox	Abbeville	0330	01	315
Wilcox	Pineview	5260	03	315
Wilcox	Pitts	5270	05	315
Wilcox	Rochelle	5630	07	315
Wilcox	Seville	5920	09	315
Wilkes	Danburg	2130	01	317
Wilkes	Metasville	4320	03	317
Wilkes	Rayle	5450	05	317
Wilkes	Tignall	6530	07	317
Wilkes	Washington	6890	09	317
Wilkinson	Allentown	0440	01	319
Wilkinson	Danville	2150	03	319
Wilkinson	Gordon	3050	05	319
Wilkinson	Irwinton	3570	07	319
Wilkinson	Ivey	3580	09	319
Wilkinson	McIntyre	4260	11	319

County Name	City Name	City Code	City Street Suffix	County Code
Wilkinson	Toomsboro	6550	13	319
Worth	Bridgeboro	1150	01	321
Worth	Oakfield	4890	03	321
Worth	Poulan	5360	05	321
Worth	Sumner	6260	07	321
Worth	Sylvester	6330	09	321
Worth	Warwick	6880	11	321

Appendix F – Converting Interstate Numbers To State Route Numbers

Interstate Numbers & State Route Numbers



Interstate Numbers & State Route Numbers – Sorted By Interstate Number



Interstate Number	State Route Number	Route Code in LRS Route ID	County Name	County Code
I-16	SR-404	00040400	Multiple Counties	000
I-20	SR-402	00040200	Multiple Counties	000
I-24	SR-409	00040900	Dade	083
I-59	SR-406	00040600	Dade	083
I-75	SR-401	00040100	Multiple Counties	000
I-85	SR-403	00040300	Multiple Counties	000
I-95	SR-504	00050400	Multiple Counties	000
I-185	SR-411	00041100	Multiple Counties	000
I-285	SR-407	00040700	Multiple Counties	000
I-475	SR-408	00040800	Multiple Counties	000
I-516	SR-421	00042100	Chatham	051
I-520	SR-415	00041500	Richmond	245
I-575	SR-417	00041700	Multiple Counties	000
I-675	SR-413	00041300	Multiple Counties	000
I-985	SR-419	00041900	Multiple Counties	000

Interstate Numbers & State Route Numbers – Sorted By State Route Number



Interstate Number	State Route Number	Route Code in LRS Route ID	County Name	County Code
I-75	SR-401	00040100	Multiple Counties	000
I-20	SR-402	00040200	Multiple Counties	000
I-85	SR-403	00040300	Multiple Counties	000
I-16	SR-404	00040400	Multiple Counties	000
I-59	SR-406	00040600	Dade	083
I-285	SR-407	00040700	Multiple Counties	000
I-475	SR-408	00040800	Multiple Counties	000
I-24	SR-409	00040900	Dade	083
I-185	SR-411	00041100	Multiple Counties	000
I-675	SR-413	00041300	Multiple Counties	000
I-520	SR-415	00041500	Richmond	245
I-575	SR-417	00041700	Multiple Counties	000
I-985	SR-419	00041900	Multiple Counties	000
I-516	SR-421	00042100	Chatham	051
I-95	SR-504	00050400	Multiple Counties	000

Appendix G – Converting US Highway Numbers To State Route Numbers

US Highway Numbers & State Route Numbers – Sorted by US Highway Number



US Highway Number	State Route Number	Route Code in LRS Route ID	County Name	County Code
US-1	SR-24 Business	000024BU	Putnam	237
US-1	SR-24 Business	000024BY	Morgan	211
US-1	SR-27 West	000027WE	Sumter	261
US-1	SR-422	00042200	Multiple Counties	000
US-1	SR-520 Business	000520BU	Dougherty	095
US-1	SR-8	00000800	Multiple Counties	000
US-1 Business	SR-1 Business	000001BU	Early	099
US-1 Business	SR-11	00001100	Multiple Counties	000
US-1 Business	SR-11	00001100	Multiple Counties	000
US-1 Business	SR-150	00015000	Multiple Counties	000
US-1 Business	SR-23	00002300	Multiple Counties	000
US-1 Business	SR-26	00002600	Multiple Counties	000
US-1 Business	SR-3	00000300	Multiple Counties	000
US-11	SR-1	00000100	Multiple Counties	000
US-123	SR-121	00012100	Multiple Counties	000
US-123	SR-38 West	000038WE	Lanier	173
US-129	SR-10	00001000	Multiple Counties	000
US-129	SR-11 Business	000011BU	Houston	153
US-129	SR-155	00015500	Multiple Counties	000
US-129	SR-19	00001900	Multiple Counties	000
US-129	SR-2	00000200	Multiple Counties	000
US-129	SR-2	00000200	Multiple Counties	000
US-129	SR-22	00002200	Multiple Counties	000
US-129	SR-22	00002200	Multiple Counties	000
US-129	SR-247	00024700	Multiple Counties	000
US-129	SR-26 West	000026WE	Chatham	051
US-129	SR-27	00002700	Multiple Counties	000
US-129	SR-27	00002700	Multiple Counties	000

US Highway Number	State Route Number	Route Code in LRS Route ID	County Name	County Code
US-129	SR-27 Business	000027BU	Dodge	091
US-129	SR-30	00003000	Multiple Counties	000
US-129	SR-419 (I-985)	00041900	Multiple Counties	000
US-129	SR-422	00042200	Multiple Counties	000
US-129	SR-52	00052000	Multiple Counties	000
US-129	SR-73	00007300	Multiple Counties	000
US-129	SR-8 West	000008WE	Hart	147
US-129 Alternate	SR-1 Business	000001BU	Multiple Counties	000
US-129 Alternate	SR-117	00011700	Multiple Counties	000
US-129 Alternate	SR-31	00003100	Multiple Counties	000
US-129 Alternate	SR-33	00003300	Multiple Counties	000
US-129 Alternate	SR-4 Business	000004BU	Jefferson	163
US-129 Alternate	SR-4 Business	000004BU	Jefferson	163
US-129 Alternate	SR-7 Business	000007BU	Lowndes	185
US-129 Alternate	SR-73 Bypass	000073BY	Bulloch	031
US-129 Business	SR-19 East	000019EA	Bibb	021
US-129 Business	SR-2	00000200	Multiple Counties	000
US-129 Business	SR-24 Business	000024BY	Morgan	211
US-129 Business	SR-4	00000400	Multiple Counties	000
US-129 Business	SR-52	00052000	Multiple Counties	000
US-129 Business	SR-7	00000700	Multiple Counties	000
US-129 Business	SR-7 South Business	000007SB	Lowndes	185
US-129 Bypass	SR-4	00000400	Multiple Counties	000
US-15	SR-16	00001600	Multiple Counties	000
US-15	SR-24	00002400	Multiple Counties	000
US-15	SR-39	00003900	Multiple Counties	000
US-15	SR-400	00040000	Multiple Counties	000
US-15	SR-42	00004200	Multiple Counties	000
US-15	SR-45	00004500	Multiple Counties	000
US-15	SR-6	00000600	Multiple Counties	000
US-15	SR-67	00006700	Multiple Counties	000
US-15	SR-8 West	000008WE	Fulton	121
US-15	SR-87 Business	000087BU	Bleckley	023
US-17	SR-1 Business	000001BU	Polk	233
US-17	SR-11	00001100	Multiple Counties	000

US Highway Number	State Route Number	Route Code in LRS Route ID	County Name	County Code
US-17	SR-22	00002200	Multiple Counties	000
US-17	SR-4	00000400	Multiple Counties	000
US-17	SR-422	00042200	Multiple Counties	000
US-19	SR-1 Business	000001BU	Decatur	087
US-19	SR-10	00001000	Multiple Counties	000
US-19	SR-11	00001100	Multiple Counties	000
US-19	SR-15	00001500	Multiple Counties	000
US-19	SR-19	00001900	Multiple Counties	000
US-19	SR-2	00000200	Multiple Counties	000
US-19	SR-26 West	000026WE	Pulaski	235
US-19	SR-26 West	000026WE	Pulaski	235
US-19	SR-28	00002800	Multiple Counties	000
US-19	SR-30	00003000	Multiple Counties	000
US-19	SR-4 Business	000004BU	Jefferson	163
US-19	SR-402 (I-20)	00040200	Multiple Counties	000
US-19	SR-47	00004700	Multiple Counties	000
US-19	SR-50	00005000	Multiple Counties	000
US-19 Business	SR-3	00000300	Multiple Counties	000
US-19 Business	SR-7	00000700	Multiple Counties	000
US-19 Business	SR-8	00000800	Multiple Counties	000
US-19 Business	SR-85 Alternate	000085AL	Multiple Counties	000
US-19 Bypass	SR-53	00005300	Multiple Counties	000
US-19 Bypass	SR-98 West	000098WE	Jackson	157
US-221	SR-10	00001000	Multiple Counties	000
US-221	SR-10	00001000	Multiple Counties	000
US-221	SR-10 Business	000010BU	Wilkes	317
US-221	SR-11	00001100	Multiple Counties	000
US-221	SR-112	00011200	Multiple Counties	000
US-221	SR-21	00002100	Multiple Counties	000
US-221	SR-24 Business	000024BU	Oconee	219
US-221	SR-24 Business	000024BU	Putnam	237
US-221	SR-253	00025300	Multiple Counties	000
US-221	SR-26	00002600	Multiple Counties	000
US-221	SR-3	00000300	Multiple Counties	000
US-221	SR-3 Bypass	000003BY	Lee	177

US Highway Number	State Route Number	Route Code in LRS Route ID	County Name	County Code
US-221	SR-35	00003500	Multiple Counties	000
US-221	SR-38 West	000038WE	Lowndes	185
US-221	SR-4	00000400	Multiple Counties	000
US-221	SR-419 (I-985)	00041900	Multiple Counties	000
US-221	SR-89	00008900	Multiple Counties	000
US-23	SR-10	00001000	Multiple Counties	000
US-23	SR-109	00010900	Multiple Counties	000
US-23	SR-11 Connector	000011CO	Houston	153
US-23	SR-16	00001600	Multiple Counties	000
US-23	SR-2	00000200	Multiple Counties	000
US-23	SR-22	00002200	Multiple Counties	000
US-23	SR-27	00002700	Multiple Counties	000
US-23	SR-27	00002700	Multiple Counties	000
US-23	SR-3 South	000003SO	Upson	293
US-23	SR-4 Business	000004BU	Emanuel	107
US-23	SR-4 Business	000004BU	Jefferson	163
US-23	SR-4 South	000004SO	Charlton	049
US-23	SR-47	00004700	Multiple Counties	000
US-23	SR-49	00004900	Multiple Counties	000
US-23	SR-70	00007000	Multiple Counties	000
US-23	SR-78	00007800	Multiple Counties	000
US-23	SR-8	00000800	Multiple Counties	000
US-23	SR-87	00008700	Multiple Counties	000
US-23	SR-97	00009700	Multiple Counties	000
US-23 Business	SR-154	00015400	Multiple Counties	000
US-23 Business	SR-24	00002400	Multiple Counties	000
US-23 Business	SR-3	00000300	Multiple Counties	000
US-23 Business	SR-3	00000300	Multiple Counties	000
US-25 Business	SR-41	00004100	Multiple Counties	000
US-25 Business	SR-422 Ramp	00422039	Clarke	059
US-25 Business	SR-52	00005200	Multiple Counties	000
US-25 Bypass	SR-419 (I-985)	00041900	Multiple Counties	000
US-25 Bypass	SR-52	00052000	Multiple Counties	000
US-27	SR-1 South Business	000001SB	Randolph	243
US-27	SR-27 Business	000027BU	Dodge	091

US Highway Number	State Route Number	Route Code in LRS Route ID	County Name	County Code
US-27 Alternate	SR-1	00000100	Multiple Counties	000
US-27 Alternate	SR-116	00011600	Multiple Counties	000
US-27 Alternate	SR-14	00001400	Multiple Counties	000
US-27 Alternate	SR-2	00000200	Multiple Counties	000
US-27 Alternate	SR-3 Connector	000003CO	Fulton	121
US-27 Alternate	SR-30	00003000	Multiple Counties	000
US-27 Alternate	SR-38	00003800	Multiple Counties	000
US-27 Alternate	SR-5	00000500	Multiple Counties	000
US-27 Alternate	SR-52	00052000	Multiple Counties	000
US-27 Alternate	SR-61	00006100	Multiple Counties	000
US-27 Alternate	SR-85 Alternate	000085AL	Multiple Counties	000
US-27 Alternate	SR-87	00008700	Multiple Counties	000
US-27 Business	SR-1 South Business	000001SB	Early	099
US-27 Business	SR-135 South	000135SO	Jeff Davis	161
US-27 Business	SR-15	00001500	Multiple Counties	000
US-27 Business	SR-15	00001500	Multiple Counties	000
US-27 Business	SR-18	00001800	Multiple Counties	000
US-27 Business	SR-18 South	000018SO	Meriwether	199
US-27 Business	SR-19	00001900	Multiple Counties	000
US-27 Business	SR-2	00000200	Multiple Counties	000
US-27 Business	SR-20	00002000	Multiple Counties	000
US-27 Business	SR-385	00038500	Habersham	137
US-27 Business	SR-401 (I-75)	00040100	Multiple Counties	000
US-27 Business	SR-41 South	000041SO	Meriwether	199
US-27 Business	SR-53	00005300	Multiple Counties	000
US-27 Business	SR-60	00006000	Multiple Counties	000
US-27 Business	SR-8	00000800	Multiple Counties	000
US-27 Business	SR-85 Alternate	000085AL	Multiple Counties	000
US-278	SR-105	00010500	Multiple Counties	000
US-278	SR-11	00001100	Multiple Counties	000
US-278	SR-11 Business	000011BU	Jackson	157
US-278	SR-15	00001500	Multiple Counties	000
US-278	SR-27 West	000027WE	Telfair	271
US-278	SR-39	00003900	Multiple Counties	000
US-278	SR-422	00042200	Multiple Counties	000

US Highway Number	State Route Number	Route Code in LRS Route ID	County Name	County Code
US-278	SR-44	00004400	Multiple Counties	000
US-278	SR-52	00052000	Multiple Counties	000
US-278	SR-520 Business	000520BU	Dougherty	095
US-278 Business	SR-8	00000800	Multiple Counties	000
US-278 Bypass	SR-3	00000300	Multiple Counties	000
US-278 Bypass	SR-38 West	000038WE	Lowndes	185
US-280	SR-14 Alternate	000014AL	Fulton	121
US-280	SR-14 South	000014SO	Fulton	121
US-280	SR-15 Alternate	000015AL	Multiple Counties	000
US-280	SR-15 Alternate	000015AL	Multiple Counties	000
US-280	SR-32	00003200	Multiple Counties	000
US-280	SR-47	00004700	Multiple Counties	000
US-29	SR-1 Business	000001BU	Randolph	243
US-29	SR-12	00001200	Multiple Counties	000
US-29	SR-17	00001700	Multiple Counties	000
US-29	SR-24	00002400	Multiple Counties	000
US-29	SR-24	00002400	Multiple Counties	000
US-29	SR-26	00002600	Multiple Counties	000
US-29	SR-3 Alternate	000003AL	Thomas	275
US-29	SR-60 Business	000060BU	Lumpkin	187
US-29	SR-7	00000700	Multiple Counties	000
US-29	SR-80	00008000	Multiple Counties	000
US-29	SR-82	00008200	Multiple Counties	000
US-29	SR-87	00008700	Multiple Counties	000
US-29 Alternate	SR-2	00000200	Multiple Counties	000
US-29 Alternate	SR-67 Bypass	000067BY	Bulloch	031
US-29 Alternate	SR-8	00000800	Multiple Counties	000
US-29 Business	SR-171	00017100	Multiple Counties	000
US-301	SR-121 Bypass	000121BY	Burke	033
US-301	SR-19	00001900	Multiple Counties	000
US-301	SR-29	00002900	Multiple Counties	000
US-301	SR-3	00000300	Multiple Counties	000
US-301	SR-334	00033400	Jackson	157
US-301	SR-421 (I-516)	00042100	Chatham	051
US-301	SR-56	00005600	Multiple Counties	000

US Highway Number	State Route Number	Route Code in LRS Route ID	County Name	County Code
US-301	SR-6 Business	000006BU	Polk	233
US-301	SR-73	00007300	Multiple Counties	000
US-301 Business	SR-2	00000200	Multiple Counties	000
US-301 Business	SR-25	00002500	Multiple Counties	000
US-301 Business	SR-3	00000300	Multiple Counties	000
US-301 Bypass	SR-32	00003200	Multiple Counties	000
US-301 Bypass	SR-85	00008500	Multiple Counties	000
US-319	SR-12	00001200	Multiple Counties	000
US-319	SR-15	00001500	Multiple Counties	000
US-319	SR-18	00001800	Multiple Counties	000
US-319	SR-22	00002200	Multiple Counties	000
US-319	SR-23	00002300	Multiple Counties	000
US-319	SR-33 South	000033SO	Colquitt	071
US-319	SR-404 (I-16)	00040400	Multiple Counties	000
US-319	SR-41	00004100	Multiple Counties	000
US-319	SR-52	00052000	Multiple Counties	000
US-319	SR-73 Loop	000073LO	Screven	251
US-319 Business	SR-31	00003100	Multiple Counties	000
US-319 Business	SR-38 Business	000038BU	Decatur	087
US-341	SR-1	00000100	Multiple Counties	000
US-341	SR-1 Business	000001BU	Multiple Counties	000
US-341	SR-107	00010700	Multiple Counties	000
US-341	SR-15 Alternate	000015AL	Multiple Counties	000
US-341	SR-24 Business	000024BU	Oconee	219
US-341	SR-39	00003900	Multiple Counties	000
US-341	SR-43	00004300	Multiple Counties	000
US-341	SR-52	00052000	Multiple Counties	000
US-341	SR-8 West	000008WE	Fulton	121
US-341 Business	SR-25 Connector	000025CO	Glynn	127
US-341 Business	SR-73	00007300	Multiple Counties	000
US-378	SR-419 (I-985)	00041900	Multiple Counties	000
US-378	SR-520 Ramp	00520006	Dougherty	095
US-41	SR-12	00001200	Multiple Counties	000
US-41	SR-15	00001500	Multiple Counties	000
US-41	SR-15 Alternate	000015AL	Multiple Counties	000

US Highway Number	State Route Number	Route Code in LRS Route ID	County Name	County Code
US-41	SR-155	00015500	Multiple Counties	000
US-41	SR-19	00001900	Multiple Counties	000
US-41	SR-21 Business	000021BU	Screven	251
US-41	SR-27	00002700	Multiple Counties	000
US-41	SR-272	00272000	Richmond	245
US-41	SR-30 West	000030WE	Toombs	279
US-41	SR-38 Business	000038BU	Thomas	275
US-41	SR-4 Business	000004BU	Ware	299
US-41	SR-4 Business	000004BU	Ware	299
US-41	SR-419 Ramp (I-985)	00419002	Gwinnett	135
US-41	SR-515	00051500	Multiple Counties	000
US-41	SR-73	00007300	Multiple Counties	000
US-41	SR-9	00000900	Multiple Counties	000
US-41 Business	SR-1 Business	000001BU	Multiple Counties	000
US-41 Business	SR-127	00012700	Multiple Counties	000
US-41 Business	SR-17	00001700	Multiple Counties	000
US-41 Business	SR-282	00028200	Multiple Counties	000
US-41 Business	SR-29 Business	000029BU	Baldwin	009
US-41 Business	SR-316	00031600	Multiple Counties	000
US-41 Business	SR-42 South	000042SO	Henry	151
US-41 Business	SR-52	00052000	Multiple Counties	000
US-411	SR-14	00001400	Multiple Counties	000
US-411	SR-19	00001900	Multiple Counties	000
US-411	SR-23	00002300	Multiple Counties	000
US-411	SR-26	00002600	Multiple Counties	000
US-411	SR-3 Alternate	000003AL	Thomas	275
US-411	SR-31 South	000031SO	Coffee	069
US-411	SR-38 West	000038WE	Wayne	305
US-441	SR-11	00001100	Multiple Counties	000
US-441	SR-15	00001500	Multiple Counties	000
US-441	SR-193	00019300	Walker	295
US-441	SR-24	00002400	Multiple Counties	000
US-441	SR-369	00036900	Multiple Counties	000
US-441	SR-38	00003800	Multiple Counties	000
US-441	SR-4	00000400	Multiple Counties	000

US Highway Number	State Route Number	Route Code in LRS Route ID	County Name	County Code
US-441	SR-46	00004600	Multiple Counties	000
US-441	SR-67 Bypass	000067BY	Bulloch	031
US-441	SR-72 South	000073SO	Screven	251
US-441	SR-8	00000800	Multiple Counties	000
US-441 Business	SR-1 South Business	000001SB	Randolph	243
US-441 Business	SR-112	00011200	Multiple Counties	000
US-441 Business	SR-13	00001300	Multiple Counties	000
US-441 Business	SR-19	00001900	Multiple Counties	000
US-441 Business	SR-247	00024700	Multiple Counties	000
US-441 Business	SR-26	00002600	Multiple Counties	000
US-441 Business	SR-26	00002600	Multiple Counties	000
US-441 Business	SR-31	00003100	Multiple Counties	000
US-441 Business	SR-38 West	000038WE	Clinch	065
US-441 Business	SR-4 South	000004SO	Charlton	049
US-441 Business	SR-407 (I-285)	00040700	Multiple Counties	000
US-441 Business	SR-54	00054000	Multiple Counties	000
US-441 Business	SR-58	00005800	Dade	083
US-441 Business	SR-67	00006700	Multiple Counties	000
US-441 Business	SR-7	00000700	Multiple Counties	000
US-441 Business	SR-98	00009800	Multiple Counties	000
US-441 Bypass	SR-10	00001000	Multiple Counties	000
US-441 Bypass	SR-61	00006100	Multiple Counties	000
US-76	SR-1 Business	000001BU	Walker	295
US-76	SR-11 Connector	000011CO	Jackson	157
US-76	SR-12 Bypass	000012BY	Warren	301
US-76	SR-12 West	000012WE	Newton	217
US-76	SR-17	00001700	Multiple Counties	000
US-76	SR-20	00002000	Multiple Counties	000
US-76	SR-4 Business	000004BU	Ware	299
US-76	SR-4 Business	000004BU	Ware	299
US-76	SR-419 Ramp (I-985)	00419001	Gwinnett	135
US-78	SR-10	00001000	Multiple Counties	000
US-78	SR-11	00001100	Multiple Counties	000
US-78	SR-2	00000200	Multiple Counties	000
US-78	SR-26	00002600	Multiple Counties	000

US Highway Number	State Route Number	Route Code in LRS Route ID	County Name	County Code
US-78	SR-29	00002900	Multiple Counties	000
US-78	SR-3 South	000003SO	Pike	231
US-78	SR-38	00003800	Multiple Counties	000
US-78	SR-422	00042200	Multiple Counties	000
US-78 Business	SR-16	00001600	Multiple Counties	000
US-78 Business	SR-19	00001900	Multiple Counties	000
US-78 Business	SR-26	00002600	Multiple Counties	000
US-80	SR-1	00000100	Multiple Counties	000
US-80	SR-1 Business	000001BU	Early	099
US-80	SR-12	00001200	Multiple Counties	000
US-80	SR-135	00013500	Multiple Counties	000
US-80	SR-197	00019700	Multiple Counties	000
US-80	SR-20	00002000	Multiple Counties	000
US-80	SR-3	00000300	Multiple Counties	000
US-80	SR-410	00041000	DeKalb	089
US-80	SR-421(I-516)	00042100	Chatham	051
US-82	SR-11 South	000011SO	Ben Hill	017
US-82	SR-155	00015500	Multiple Counties	000
US-82	SR-23 West	000023WE	Charlton	049
US-82	SR-24	00002400	Multiple Counties	000
US-82	SR-66	00007700	Multiple Counties	000
US-82	SR-78	00007800	Multiple Counties	000
US-82	SR-9	00000900	Multiple Counties	000
US-82 Business	SR-404 Spur (I-16)	000404SP	Chatham	051
US-84	SR-1 Business	000001BU	Decatur	087
US-84	SR-2	00000200	Multiple Counties	000
US-84	SR-24	00002400	Multiple Counties	000
US-84	SR-27 West	000027WE	Telfair	271
US-84	SR-3 South	000003SO	Taylor	269
US-84	SR-5	00000500	Multiple Counties	000
US-84	SR-50	00005000	Multiple Counties	000
US-84	SR-76	00007600	Multiple Counties	000
US-84 Business	SR-16	00001600	Multiple Counties	000
US-84 Business	SR-23	00002300	Multiple Counties	000
US-84 Business	SR-26	00002600	Multiple Counties	000

US Highway Numbers & State Route Numbers – Sorted by State Route Number



US Highway Number	State Route Number	Route Code in LRS Route ID	County Name	County Code
US-11	SR-1	00000100	Multiple Counties	000
US-27 Alternate	SR-1	00000100	Multiple Counties	000
US-341	SR-1	00000100	Multiple Counties	000
US-80	SR-1	00000100	Multiple Counties	000
US-1 Business	SR-1 Business	000001BU	Early	099
US-129 Alternate	SR-1 Business	000001BU	Multiple Counties	000
US-17	SR-1 Business	000001BU	Polk	233
US-19	SR-1 Business	000001BU	Decatur	087
US-29	SR-1 Business	000001BU	Randolph	243
US-341	SR-1 Business	000001BU	Multiple Counties	000
US-41 Business	SR-1 Business	000001BU	Multiple Counties	000
US-76	SR-1 Business	000001BU	Walker	295
US-80	SR-1 Business	000001BU	Early	099
US-84	SR-1 Business	000001BU	Decatur	087
US-27	SR-1 South Business	000001SB	Randolph	243
US-27 Business	SR-1 South Business	000001SB	Early	099
US-441 Business	SR-1 South Business	000001SB	Randolph	243
US-129	SR-10	00001000	Multiple Counties	000
US-19	SR-10	00001000	Multiple Counties	000
US-221	SR-10	00001000	Multiple Counties	000
US-221	SR-10	00001000	Multiple Counties	000
US-23	SR-10	00001000	Multiple Counties	000
US-441 Bypass	SR-10	00001000	Multiple Counties	000
US-78	SR-10	00001000	Multiple Counties	000
US-221	SR-10 Business	000010BU	Wilkes	317
US-278	SR-105	00010500	Multiple Counties	000
US-341	SR-107	00010700	Multiple Counties	000
US-23	SR-109	00010900	Multiple Counties	000
US-1 Business	SR-11	00001100	Multiple Counties	000

US Highway Number	State Route Number	Route Code in LRS Route ID	County Name	County Code
US-1 Business	SR-11	00001100	Multiple Counties	000
US-17	SR-11	00001100	Multiple Counties	000
US-19	SR-11	00001100	Multiple Counties	000
US-221	SR-11	00001100	Multiple Counties	000
US-278	SR-11	00001100	Multiple Counties	000
US-441	SR-11	00001100	Multiple Counties	000
US-78	SR-11	00001100	Multiple Counties	000
US-129	SR-11 Business	000011BU	Houston	153
US-278	SR-11 Business	000011BU	Jackson	157
US-23	SR-11 Connector	000011CO	Houston	153
US-76	SR-11 Connector	000011CO	Jackson	157
US-82	SR-11 South	000011SO	Ben Hill	017
US-221	SR-112	00011200	Multiple Counties	000
US-441 Business	SR-112	00011200	Multiple Counties	000
US-27 Alternate	SR-116	00011600	Multiple Counties	000
US-129 Alternate	SR-117	00011700	Multiple Counties	000
US-29	SR-12	00001200	Multiple Counties	000
US-319	SR-12	00001200	Multiple Counties	000
US-41	SR-12	00001200	Multiple Counties	000
US-80	SR-12	00001200	Multiple Counties	000
US-76	SR-12 Bypass	000012BY	Warren	301
US-76	SR-12 West	000012WE	Newton	217
US-123	SR-121	00012100	Multiple Counties	000
US-301	SR-121 Bypass	000121BY	Burke	033
US-41 Business	SR-127	00012700	Multiple Counties	000
US-441 Business	SR-13	00001300	Multiple Counties	000
US-80	SR-135	00013500	Multiple Counties	000
US-27 Business	SR-135 South	000135SO	Jeff Davis	161
US-27 Alternate	SR-14	00001400	Multiple Counties	000
US-411	SR-14	00001400	Multiple Counties	000
US-280	SR-14 Alternate	000014AL	Fulton	121
US-280	SR-14 South	000014SO	Fulton	121
US-19	SR-15	00001500	Multiple Counties	000
US-27 Business	SR-15	00001500	Multiple Counties	000
US-27 Business	SR-15	00001500	Multiple Counties	000

US Highway Number	State Route Number	Route Code in LRS Route ID	County Name	County Code
US-278	SR-15	00001500	Multiple Counties	000
US-319	SR-15	00001500	Multiple Counties	000
US-41	SR-15	00001500	Multiple Counties	000
US-441	SR-15	00001500	Multiple Counties	000
US-280	SR-15 Alternate	000015AL	Multiple Counties	000
US-280	SR-15 Alternate	000015AL	Multiple Counties	000
US-341	SR-15 Alternate	000015AL	Multiple Counties	000
US-41	SR-15 Alternate	000015AL	Multiple Counties	000
US-1 Business	SR-150	00015000	Multiple Counties	000
US-23 Business	SR-154	00015400	Multiple Counties	000
US-129	SR-155	00015500	Multiple Counties	000
US-41	SR-155	00015500	Multiple Counties	000
US-82	SR-155	00015500	Multiple Counties	000
US-15	SR-16	00001600	Multiple Counties	000
US-23	SR-16	00001600	Multiple Counties	000
US-78 Business	SR-16	00001600	Multiple Counties	000
US-84 Business	SR-16	00001600	Multiple Counties	000
US-29	SR-17	00001700	Multiple Counties	000
US-41 Business	SR-17	00001700	Multiple Counties	000
US-76	SR-17	00001700	Multiple Counties	000
US-29 Business	SR-171	00017100	Multiple Counties	000
US-27 Business	SR-18	00001800	Multiple Counties	000
US-319	SR-18	00001800	Multiple Counties	000
US-27 Business	SR-18 South	000018SO	Meriwether	199
US-129	SR-19	00001900	Multiple Counties	000
US-19	SR-19	00001900	Multiple Counties	000
US-27 Business	SR-19	00001900	Multiple Counties	000
US-301	SR-19	00001900	Multiple Counties	000
US-41	SR-19	00001900	Multiple Counties	000
US-411	SR-19	00001900	Multiple Counties	000
US-441 Business	SR-19	00001900	Multiple Counties	000
US-78 Business	SR-19	00001900	Multiple Counties	000
US-129 Business	SR-19 East	000019EA	Bibb	021
US-441	SR-193	00019300	Walker	295
US-80	SR-197	00019700	Multiple Counties	000

US Highway Number	State Route Number	Route Code in LRS Route ID	County Name	County Code
US-129	SR-2	0000200	Multiple Counties	000
US-129	SR-2	0000200	Multiple Counties	000
US-129 Business	SR-2	0000200	Multiple Counties	000
US-19	SR-2	0000200	Multiple Counties	000
US-23	SR-2	0000200	Multiple Counties	000
US-27 Alternate	SR-2	0000200	Multiple Counties	000
US-27 Business	SR-2	0000200	Multiple Counties	000
US-29 Alternate	SR-2	0000200	Multiple Counties	000
US-301 Business	SR-2	0000200	Multiple Counties	000
US-78	SR-2	0000200	Multiple Counties	000
US-84	SR-2	0000200	Multiple Counties	000
US-27 Business	SR-20	0000200	Multiple Counties	000
US-76	SR-20	0000200	Multiple Counties	000
US-80	SR-20	0000200	Multiple Counties	000
US-221	SR-21	0000210	Multiple Counties	000
US-41	SR-21 Business	000021BU	Screven	251
US-129	SR-22	0000220	Multiple Counties	000
US-129	SR-22	0000220	Multiple Counties	000
US-17	SR-22	0000220	Multiple Counties	000
US-23	SR-22	0000220	Multiple Counties	000
US-319	SR-22	0000220	Multiple Counties	000
US-1 Business	SR-23	0000230	Multiple Counties	000
US-319	SR-23	0000230	Multiple Counties	000
US-411	SR-23	0000230	Multiple Counties	000
US-84 Business	SR-23	0000230	Multiple Counties	000
US-82	SR-23 West	000023WE	Charlton	049
US-15	SR-24	0000240	Multiple Counties	000
US-23 Business	SR-24	0000240	Multiple Counties	000
US-29	SR-24	0000240	Multiple Counties	000
US-29	SR-24	0000240	Multiple Counties	000
US-441	SR-24	0000240	Multiple Counties	000
US-82	SR-24	0000240	Multiple Counties	000
US-84	SR-24	0000240	Multiple Counties	000
US-1	SR-24 Business	000024BY	Morgan	211
US-1	SR-24 Business	000024BU	Putnam	237

US Highway Number	State Route Number	Route Code in LRS Route ID	County Name	County Code
US-129 Business	SR-24 Business	000024BY	Morgan	211
US-221	SR-24 Business	000024BU	Oconee	219
US-221	SR-24 Business	000024BU	Putnam	237
US-341	SR-24 Business	000024BU	Oconee	219
US-129	SR-247	00024700	Multiple Counties	000
US-441 Business	SR-247	00024700	Multiple Counties	000
US-301 Business	SR-25	00002500	Multiple Counties	000
US-341 Business	SR-25 Connector	000025CO	Glynn	127
US-221	SR-253	00025300	Multiple Counties	000
US-1 Business	SR-26	00002600	Multiple Counties	000
US-221	SR-26	00002600	Multiple Counties	000
US-29	SR-26	00002600	Multiple Counties	000
US-411	SR-26	00002600	Multiple Counties	000
US-441 Business	SR-26	00002600	Multiple Counties	000
US-441 Business	SR-26	00002600	Multiple Counties	000
US-78	SR-26	00002600	Multiple Counties	000
US-78 Business	SR-26	00002600	Multiple Counties	000
US-84 Business	SR-26	00002600	Multiple Counties	000
US-129	SR-26 West	000026WE	Chatham	051
US-19	SR-26 West	000026WE	Pulaski	235
US-19	SR-26 West	000026WE	Pulaski	235
US-129	SR-27	00002700	Multiple Counties	000
US-129	SR-27	00002700	Multiple Counties	000
US-23	SR-27	00002700	Multiple Counties	000
US-23	SR-27	00002700	Multiple Counties	000
US-41	SR-27	00002700	Multiple Counties	000
US-129	SR-27 Business	000027BU	Dodge	091
US-27	SR-27 Business	000027BU	Dodge	091
US-1	SR-27 West	000027WE	Sumter	261
US-278	SR-27 West	000027WE	Telfair	271
US-84	SR-27 West	000027WE	Telfair	271
US-41	SR-272	00272000	Richmond	245
US-19	SR-28	00002800	Multiple Counties	000
US-41 Business	SR-282	00028200	Multiple Counties	000
US-301	SR-29	00002900	Multiple Counties	000

US Highway Number	State Route Number	Route Code in LRS Route ID	County Name	County Code
US-78	SR-29	00002900	Multiple Counties	000
US-41 Business	SR-29 Business	000029BU	Baldwin	009
US-1 Business	SR-3	00000300	Multiple Counties	000
US-19 Business	SR-3	00000300	Multiple Counties	000
US-221	SR-3	00000300	Multiple Counties	000
US-23 Business	SR-3	00000300	Multiple Counties	000
US-23 Business	SR-3	00000300	Multiple Counties	000
US-278 Bypass	SR-3	00000300	Multiple Counties	000
US-301	SR-3	00000300	Multiple Counties	000
US-301 Business	SR-3	00000300	Multiple Counties	000
US-80	SR-3	00000300	Multiple Counties	000
US-29	SR-3 Alternate	000003AL	Thomas	275
US-411	SR-3 Alternate	000003AL	Thomas	275
US-221	SR-3 Bypass	000003BY	Lee	177
US-27 Alternate	SR-3 Connector	000003CO	Fulton	121
US-23	SR-3 South	000003SO	Upson	293
US-78	SR-3 South	000003SO	Pike	231
US-84	SR-3 South	000003SO	Taylor	269
US-129	SR-30	00003000	Multiple Counties	000
US-19	SR-30	00003000	Multiple Counties	000
US-27 Alternate	SR-30	00003000	Multiple Counties	000
US-41	SR-30 West	000030WE	Toombs	279
US-129 Alternate	SR-31	00003100	Multiple Counties	000
US-319 Business	SR-31	00003100	Multiple Counties	000
US-441 Business	SR-31	00003100	Multiple Counties	000
US-411	SR-31 South	000031SO	Coffee	069
US-41 Business	SR-316	00031600	Multiple Counties	000
US-280	SR-32	00003200	Multiple Counties	000
US-301 Bypass	SR-32	00003200	Multiple Counties	000
US-129 Alternate	SR-33	00003300	Multiple Counties	000
US-319	SR-33 South	000033SO	Colquitt	071
US-301	SR-334	00033400	Jackson	157
US-221	SR-35	00003500	Multiple Counties	000
US-441	SR-369	00036900	Multiple Counties	000
US-27 Alternate	SR-38	00003800	Multiple Counties	000

US Highway Number	State Route Number	Route Code in LRS Route ID	County Name	County Code
US-441	SR-38	00003800	Multiple Counties	000
US-78	SR-38	00003800	Multiple Counties	000
US-319 Business	SR-38 Business	000038BU	Decatur	087
US-41	SR-38 Business	000038BU	Thomas	275
US-123	SR-38 West	000038WE	Lanier	173
US-221	SR-38 West	000038WE	Lowndes	185
US-278 Bypass	SR-38 West	000038WE	Lowndes	185
US-411	SR-38 West	000038WE	Wayne	305
US-441 Business	SR-38 West	000038WE	Clinch	065
US-27 Business	SR-385	00038500	Habersham	137
US-15	SR-39	00003900	Multiple Counties	000
US-278	SR-39	00003900	Multiple Counties	000
US-341	SR-39	00003900	Multiple Counties	000
US-129 Business	SR-4	00000400	Multiple Counties	000
US-129 Bypass	SR-4	00000400	Multiple Counties	000
US-17	SR-4	00000400	Multiple Counties	000
US-221	SR-4	00000400	Multiple Counties	000
US-441	SR-4	00000400	Multiple Counties	000
US-129 Alternate	SR-4 Business	000004BU	Jefferson	163
US-129 Alternate	SR-4 Business	000004BU	Jefferson	163
US-19	SR-4 Business	000004BU	Jefferson	163
US-23	SR-4 Business	000004BU	Emanuel	107
US-23	SR-4 Business	000004BU	Jefferson	163
US-41	SR-4 Business	000004BU	Ware	299
US-41	SR-4 Business	000004BU	Ware	299
US-76	SR-4 Business	000004BU	Ware	299
US-76	SR-4 Business	000004BU	Ware	299
US-23	SR-4 South	000004SO	Charlton	049
US-441 Business	SR-4 South	000004SO	Charlton	049
US-15	SR-400	00040000	Multiple Counties	000
US-27 Business	SR-401 (I-75)	00040100	Multiple Counties	000
US-19	SR-402 (I-20)	00040200	Multiple Counties	000
US-319	SR-404 (I-16)	00040400	Multiple Counties	000
US-82 Business	SR-404 Spur (I-16)	000404SP	Chatham	051
US-441 Business	SR-407 (I-285)	00040700	Multiple Counties	000

US Highway Number	State Route Number	Route Code in LRS Route ID	County Name	County Code
US-25 Business	SR-41	00004100	Multiple Counties	000
US-319	SR-41	00004100	Multiple Counties	000
US-27 Business	SR-41 South	000041SO	Meriwether	199
US-80	SR-410	00041000	DeKalb	089
US-129	SR-419 (I-985)	00041900	Multiple Counties	000
US-221	SR-419 (I-985)	00041900	Multiple Counties	000
US-25 Bypass	SR-419 (I-985)	00041900	Multiple Counties	000
US-378	SR-419 (I-985)	00041900	Multiple Counties	000
US-41	SR-419 Ramp (I-985)	00419002	Gwinnett	135
US-76	SR-419 Ramp (I-985)	00419001	Gwinnett	135
US-15	SR-42	00004200	Multiple Counties	000
US-41 Business	SR-42 South	000042SO	Henry	151
US-301	SR-421 (I-516)	00042100	Chatham	051
US-80	SR-421(I-516)	00042100	Chatham	051
US-1	SR-422	00042200	Multiple Counties	000
US-129	SR-422	00042200	Multiple Counties	000
US-17	SR-422	00042200	Multiple Counties	000
US-278	SR-422	00042200	Multiple Counties	000
US-78	SR-422	00042200	Multiple Counties	000
US-25 Business	SR-422 Ramp	00422039	Clarke	059
US-341	SR-43	00004300	Multiple Counties	000
US-278	SR-44	00004400	Multiple Counties	000
US-15	SR-45	00004500	Multiple Counties	000
US-441	SR-46	00004600	Multiple Counties	000
US-19	SR-47	00004700	Multiple Counties	000
US-23	SR-47	00004700	Multiple Counties	000
US-280	SR-47	00004700	Multiple Counties	000
US-23	SR-49	00004900	Multiple Counties	000
US-27 Alternate	SR-5	00000500	Multiple Counties	000
US-84	SR-5	00000500	Multiple Counties	000
US-19	SR-50	00005000	Multiple Counties	000
US-84	SR-50	00005000	Multiple Counties	000
US-41	SR-515	00051500	Multiple Counties	000
US-129	SR-52	00052000	Multiple Counties	000
US-129 Business	SR-52	00052000	Multiple Counties	000

US Highway Number	State Route Number	Route Code in LRS Route ID	County Name	County Code
US-25 Business	SR-52	00005200	Multiple Counties	000
US-25 Bypass	SR-52	00052000	Multiple Counties	000
US-27 Alternate	SR-52	00052000	Multiple Counties	000
US-278	SR-52	00052000	Multiple Counties	000
US-319	SR-52	00052000	Multiple Counties	000
US-341	SR-52	00052000	Multiple Counties	000
US-41 Business	SR-52	00052000	Multiple Counties	000
US-1	SR-520 Business	000520BU	Dougherty	095
US-278	SR-520 Business	000520BU	Dougherty	095
US-378	SR-520 Ramp	00520006	Dougherty	095
US-19 Bypass	SR-53	00005300	Multiple Counties	000
US-27 Business	SR-53	00005300	Multiple Counties	000
US-441 Business	SR-54	00054000	Multiple Counties	000
US-301	SR-56	00005600	Multiple Counties	000
US-441 Business	SR-58	00005800	Dade	083
US-15	SR-6	00000600	Multiple Counties	000
US-301	SR-6 Business	000006BU	Polk	233
US-27 Business	SR-60	00006000	Multiple Counties	000
US-29	SR-60 Business	000060BU	Lumpkin	187
US-27 Alternate	SR-61	00006100	Multiple Counties	000
US-441 Bypass	SR-61	00006100	Multiple Counties	000
US-82	SR-66	00007700	Multiple Counties	000
US-15	SR-67	00006700	Multiple Counties	000
US-441 Business	SR-67	00006700	Multiple Counties	000
US-29 Alternate	SR-67 Bypass	000067BY	Bulloch	031
US-441	SR-67 Bypass	000067BY	Bulloch	031
US-129 Business	SR-7	00000700	Multiple Counties	000
US-19 Business	SR-7	00000700	Multiple Counties	000
US-29	SR-7	00000700	Multiple Counties	000
US-441 Business	SR-7	00000700	Multiple Counties	000
US-129 Alternate	SR-7 Business	000007BU	Lowndes	185
US-129 Business	SR-7 South Business	000007SB	Lowndes	185
US-23	SR-70	00007000	Multiple Counties	000
US-441	SR-72 South	000073SO	Screven	251
US-129	SR-73	00007300	Multiple Counties	000

US Highway Number	State Route Number	Route Code in LRS Route ID	County Name	County Code
US-301	SR-73	00007300	Multiple Counties	000
US-341 Business	SR-73	00007300	Multiple Counties	000
US-41	SR-73	00007300	Multiple Counties	000
US-129 Alternate	SR-73 Bypass	000073BY	Bulloch	031
US-319	SR-73 Loop	000073LO	Screven	251
US-84	SR-76	00007600	Multiple Counties	000
US-23	SR-78	00007800	Multiple Counties	000
US-82	SR-78	00007800	Multiple Counties	000
US-1	SR-8	00000800	Multiple Counties	000
US-19 Business	SR-8	00000800	Multiple Counties	000
US-23	SR-8	00000800	Multiple Counties	000
US-27 Business	SR-8	00000800	Multiple Counties	000
US-278 Business	SR-8	00000800	Multiple Counties	000
US-29 Alternate	SR-8	00000800	Multiple Counties	000
US-441	SR-8	00000800	Multiple Counties	000
US-129	SR-8 West	000008WE	Hart	147
US-15	SR-8 West	000008WE	Fulton	121
US-341	SR-8 West	000008WE	Fulton	121
US-29	SR-80	00008000	Multiple Counties	000
US-29	SR-82	00008200	Multiple Counties	000
US-301 Bypass	SR-85	00008500	Multiple Counties	000
US-19 Business	SR-85 Alternate	000085AL	Multiple Counties	000
US-27 Alternate	SR-85 Alternate	000085AL	Multiple Counties	000
US-27 Business	SR-85 Alternate	000085AL	Multiple Counties	000
US-23	SR-87	00008700	Multiple Counties	000
US-27 Alternate	SR-87	00008700	Multiple Counties	000
US-29	SR-87	00008700	Multiple Counties	000
US-15	SR-87 Business	000087BU	Bleckley	023
US-221	SR-89	00008900	Multiple Counties	000
US-41	SR-9	00000900	Multiple Counties	000
US-82	SR-9	00000900	Multiple Counties	000
US-23	SR-97	00009700	Multiple Counties	000
US-441 Business	SR-98	00009800	Multiple Counties	000
US-19 Bypass	SR-98 West	000098WE	Jackson	157

Appendix H – Determining Route Codes & County Codes



Route Codes & County Codes – Sorted By State Route Number

State Route Number	Route Code in LRS Route ID	County Name	County Code
SR-1	00000100	Carroll	045
SR-1	00000100	Catoosa	047
SR-1	00000100	Chattahoochee	053
SR-1	00000100	Chattooga	055
SR-1	00000100	Clay	061
SR-1	00000100	Decatur	087
SR-1	00000100	Early	099
SR-1	00000100	Floyd	115
SR-1	00000100	Haralson	143
SR-1	00000100	Harris	145
SR-1	00000100	Heard	149
SR-1	00000100	Miller	201
SR-1	00000100	Muscogee	215
SR-1	00000100	Polk	233
SR-1	00000100	Randolph	243
SR-1	00000100	Stewart	259
SR-1	00000100	Troup	285
SR-1	00000100	Walker	295
SR-2	00000200	Catoosa	047
SR-2	00000200	Fannin	111
SR-2	00000200	Gilmer	123
SR-2	00000200	Murray	213
SR-2	00000200	Rabun	241
SR-2	00000200	Towns	281
SR-2	00000200	Union	291
SR-2	00000200	Walker	295
SR-2	00000200	Whitfield	313
SR-3	00000300	Bartow	015

State Route Number	Route Code in LRS Route ID	County Name	County Code
SR-3	00000300	Catoosa	047
SR-3	00000300	Clayton	063
SR-3	00000300	Cobb	067
SR-3	00000300	Dougherty	095
SR-3	00000300	Fulton	121
SR-3	00000300	Gordon	129
SR-3	00000300	Henry	151
SR-3	00000300	Lee	177
SR-3	00000300	Mitchell	205
SR-3	00000300	Pike	231
SR-3	00000300	Schley	249
SR-3	00000300	Spaulding	255
SR-3	00000300	Sumter	261
SR-3	00000300	Taylor	269
SR-3	00000300	Thomas	275
SR-3	00000300	Upson	293
SR-3	00000300	Whitfield	313
SR-4	00000400	Appling	001
SR-4	00000400	Bacon	005
SR-4	00000400	Charlton	049
SR-4	00000400	Emanuel	107
SR-4	00000400	Jefferson	163
SR-4	00000400	Richmond	245
SR-4	00000400	Toombs	279
SR-4	00000400	Ware	299
SR-5	00000500	Carroll	045
SR-5	00000500	Cherokee	057
SR-5	00000500	Cobb	067
SR-5	00000500	Douglas	097
SR-5	00000500	Fannin	111
SR-5	00000500	Pickens	227
SR-6	00000600	Clayton	063
SR-6	00000600	Cobb	067
SR-6	00000600	Douglas	097
SR-6	00000600	Fulton	121

State Route Number	Route Code in LRS Route ID	County Name	County Code
SR-6	00000600	Paulding	223
SR-6	00000600	Polk	233
SR-7	00000700	Cook	075
SR-7	00000700	Crawford	079
SR-7	00000700	Crisp	081
SR-7	00000700	Dooly	093
SR-7	00000700	Echols	101
SR-7	00000700	Houston	153
SR-7	00000700	Lamar	171
SR-7	00000700	Lowndes	185
SR-7	00000700	Monroe	207
SR-7	00000700	Peach	225
SR-7	00000700	Pike	231
SR-7	00000700	Spalding	255
SR-7	00000700	Tift	277
SR-7	00000700	Turner	287
SR-8	00000800	Barrow	013
SR-8	00000800	Carroll	045
SR-8	00000800	Clarke	059
SR-8	00000800	Cobb	067
SR-8	00000800	DeKalb	089
SR-8	00000800	Douglas	097
SR-8	00000800	Franklin	119
SR-8	00000800	Fulton	121
SR-8	00000800	Gwinnett	135
SR-8	00000800	Haralson	143
SR-8	00000800	Hart	147
SR-8	00000800	Madison	195
SR-8	00000800	Oconee	219
SR-9	00000900	Dawson	085
SR-9	00000900	Forsyth	117
SR-9	00000900	Fulton	121
SR-9	00000900	Lumpkin	187
SR-10	00001000	Clarke	059
SR-10	00001000	Columbia	073

State Route Number	Route Code in LRS Route ID	County Name	County Code
SR-10	00001000	DeKalb	089
SR-10	00001000	Fulton	121
SR-10	00001000	Gwinnett	135
SR-10	00001000	McDuffie	189
SR-10	00001000	Oconee	219
SR-10	00001000	Oglethorpe	221
SR-10	00001000	Richmond	245
SR-10	00001000	Walton	297
SR-10	00001000	Wilkes	317
SR-11	00001100	Barrow	013
SR-11	00001100	Ben Hill	017
SR-11	00001100	Berrien	019
SR-11	00001100	Bibb	021
SR-11	00001100	Echols	101
SR-11	00001100	Hall	139
SR-11	00001100	Houston	153
SR-11	00001100	Irwin	155
SR-11	00001100	Jackson	157
SR-11	00001100	Jasper	159
SR-11	00001100	Jones	169
SR-11	00001100	Lanier	173
SR-11	00001100	Lumpkin	187
SR-11	00001100	Newton	217
SR-11	00001100	Pulaski	235
SR-11	00001100	Union	291
SR-11	00001100	Walton	297
SR-11	00001100	White	311
SR-11	00001100	Wilcox	315
SR-12	00001200	DeKalb	089
SR-12	00001200	Green	133
SR-12	00001200	McDuffie	189
SR-12	00001200	Morgan	211
SR-12	00001200	Newton	217
SR-12	00001200	Rockdale	247
SR-12	00001200	Taliaferro	265

State Route Number	Route Code in LRS Route ID	County Name	County Code
SR-12	00001200	Walton	297
SR-12	00001200	Warren	301
SR-13	00001300	DeKalb	089
SR-13	00001300	Fulton	121
SR-13	00001300	Gwinnett	135
SR-13	00001300	Hall	139
SR-14	00001400	Clayton	063
SR-14	00001400	Coweta	077
SR-14	00001400	Fulton	121
SR-14	00001400	Troup	285
SR-15	00001500	Appling	001
SR-15	00001500	Banks	011
SR-15	00001500	Brantley	025
SR-15	00001500	Charlton	049
SR-15	00001500	Clarke	059
SR-15	00001500	Emanuel	107
SR-15	00001500	Greene	133
SR-15	00001500	Habersham	137
SR-15	00001500	Hancock	141
SR-15	00001500	Jackson	157
SR-15	00001500	Johnson	167
SR-15	00001500	Montgomery	209
SR-15	00001500	Oconee	219
SR-15	00001500	Pierce	229
SR-15	00001500	Rabun	241
SR-15	00001500	Toombs	279
SR-15	00001500	Treutlen	283
SR-15	00001500	Washington	303
SR-16	00001600	Butts	035
SR-16	00001600	Carroll	045
SR-16	00001600	Coweta	077
SR-16	00001600	Hancock	141
SR-16	00001600	Haralson	143
SR-16	00001600	Jasper	159
SR-16	00001600	Putnam	237

State Route Number	Route Code in LRS Route ID	County Name	County Code
SR-16	00001600	Spalding	255
SR-16	00001600	Warren	301
SR-17	00001700	Burke	033
SR-17	00001700	Chatham	051
SR-17	00001700	Effingham	103
SR-17	00001700	Elbert	105
SR-17	00001700	Franklin	119
SR-17	00001700	Habersham	137
SR-17	00001700	Hart	147
SR-17	00001700	Jefferson	163
SR-17	00001700	Jenkins	165
SR-17	00001700	McDuffie	189
SR-17	00001700	Screven	251
SR-17	00001700	Stephens	257
SR-17	00001700	Towns	281
SR-17	00001700	Warren	301
SR-17	00001700	White	311
SR-17	00001700	Wilkes	317
SR-18	00001800	Harris	145
SR-18	00001800	Jones	169
SR-18	00001800	Lamar	171
SR-18	00001800	Meriwether	199
SR-18	00001800	Monroe	207
SR-18	00001800	Pike	231
SR-18	00001800	Troup	285
SR-18	00001800	Twiggs	289
SR-18	00001800	Wilkinson	319
SR-19	00001900	Appling	001
SR-19	00001900	Bacon	005
SR-19	00001900	Bibb	021
SR-19	00001900	Jeff Davis	161
SR-19	00001900	Laurens	175
SR-19	00001900	Monroe	207
SR-19	00001900	Telfair	271
SR-19	00001900	Twiggs	289

State Route Number	Route Code in LRS Route ID	County Name	County Code
SR-19	00001900	Wheeler	309
SR-19	00001900	Wilkinson	319
SR-20	00002000	Bartow	015
SR-20	00002000	Cherokee	057
SR-20	00002000	Floyd	115
SR-20	00002000	Forsyth	117
SR-20	00002000	Gwinnett	135
SR-20	00002000	Henry	151
SR-20	00002000	Newton	217
SR-20	00002000	Rockdale	247
SR-20	00002000	Walton	297
SR-21	00002100	Chatham	051
SR-21	00002100	Effingham	103
SR-21	00002100	Jenkins	165
SR-21	00002100	Screven	251
SR-22	00002200	Baldwin	009
SR-22	00002200	Bibb	021
SR-22	00002200	Crawford	079
SR-22	00002200	Handcock	141
SR-22	00002200	Jones	169
SR-22	00002200	Madison	195
SR-22	00002200	Muscogee	215
SR-22	00002200	Oglethorpe	221
SR-22	00002200	Talbot	263
SR-22	00002200	Taliaferro	265
SR-22	00002200	Taylor	269
SR-22	00002200	Upson	293
SR-23	00002300	Brantley	025
SR-23	00002300	Burke	033
SR-23	00002300	Candler	043
SR-23	00002300	Charlton	049
SR-23	00002300	Emanuel	107
SR-23	00002300	Jenkins	165
SR-23	00002300	Long	183
SR-23	00002300	Tattnall	267

State Route Number	Route Code in LRS Route ID	County Name	County Code
SR-23	00002300	Wayne	305
SR-24	00002400	Baldwin	009
SR-24	00002400	Bulloch	031
SR-24	00002400	Burke	033
SR-24	00002400	Clarke	059
SR-24	00002400	Jefferson	163
SR-24	00002400	Morgan	211
SR-24	00002400	Oconee	219
SR-24	00002400	Putnam	237
SR-24	00002400	Screven	251
SR-24	00002400	Washington	303
SR-25	00002500	Bryan	029
SR-25	00002500	Camden	039
SR-25	00002500	Chatham	051
SR-25	00002500	Glynn	127
SR-25	00002500	Liberty	179
SR-25	00002500	McIntosh	191
SR-26	00002600	Bleckley	023
SR-26	00002600	Bryan	029
SR-26	00002600	Bulloch	031
SR-26	00002600	Chatham	051
SR-26	00002600	Chattahoochee	053
SR-26	00002600	Effingham	103
SR-26	00002600	Emanuel	107
SR-26	00002600	Houston	153
SR-26	00002600	Johnson	167
SR-26	00002600	Laurens	175
SR-26	00002600	Macon	193
SR-26	00002600	Marion	197
SR-26	00002600	Pulaski	235
SR-26	00002600	Schley	249
SR-27	00002700	Appling	001
SR-27	00002700	Dodge	091
SR-27	00002700	Dooly	093
SR-27	00002700	Jeff Davis	161

State Route Number	Route Code in LRS Route ID	County Name	County Code
SR-27	00002700	Pulaski	235
SR-27	00002700	Quitman	239
SR-27	00002700	Stewart	259
SR-27	00002700	Sumter	261
SR-27	00002700	Telfair	271
SR-27	00002700	Wayne	305
SR-27	00002700	Webster	307
SR-28	00002800	Columbia	073
SR-28	00002800	Rabun	241
SR-28	00002800	Richmond	245
SR-29	00002900	Baldwin	009
SR-29	00002900	Laurens	175
SR-29	00002900	Montgomery	209
SR-29	00002900	Toombs	279
SR-29	00002900	Treutlen	283
SR-29	00002900	Wilkinson	319
SR-30	00003000	Bryan	029
SR-30	00003000	Chatham	051
SR-30	00003000	Crisp	081
SR-30	00003000	Dodge	091
SR-30	00003000	Effingham	103
SR-30	00003000	Evans	109
SR-30	00003000	Marion	197
SR-30	00003000	Montgomery	209
SR-30	00003000	Sumter	261
SR-30	00003000	Tattall	267
SR-30	00003000	Telfair	271
SR-30	00003000	Toombs	279
SR-30	00003000	Wheeler	309
SR-30	00003000	Wilcox	315
SR-31	00003100	Atkinson	003
SR-31	00003100	Brooks	027
SR-31	00003100	Clinch	065
SR-31	00003100	Coffee	069
SR-31	00003100	Dodge	091

State Route Number	Route Code in LRS Route ID	County Name	County Code
SR-31	00003100	Johnson	167
SR-31	00003100	Lanier	173
SR-31	00003100	Laurens	175
SR-31	00003100	Lowndes	185
SR-31	00003100	Telfair	271
SR-31	00003100	Wheeler	309
SR-32	00003200	Bacon	005
SR-32	00003200	Brantley	025
SR-32	00003200	Coffee	069
SR-32	00003200	Glynn	127
SR-32	00003200	Irwin	155
SR-32	00003200	Lee	177
SR-32	00003200	Pierce	229
SR-32	00003200	Terrell	273
SR-32	00003200	Turner	287
SR-32	00003200	Worth	321
SR-33	00003300	Brooks	027
SR-33	00003300	Colquitt	071
SR-33	00003300	Crisp	081
SR-33	00003300	Thomas	275
SR-33	00003300	Worth	321
SR-34	00003400	Coweta	077
SR-34	00003400	Heard	149
SR-35	00003500	Colquitt	071
SR-35	00003500	Grady	131
SR-35	00003500	Irwin	155
SR-35	00003500	Thomas	275
SR-35	00003500	Tift	277
SR-36	00003600	Butts	035
SR-36	00003600	Harris	145
SR-36	00003600	Lamar	171
SR-36	00003600	Newton	217
SR-36	00003600	Talbot	263
SR-36	00003600	Upson	293
SR-37	00003700	Baker	007

State Route Number	Route Code in LRS Route ID	County Name	County Code
SR-37	00003700	Berrien	019
SR-37	00003700	Calhoun	037
SR-37	00003700	Clay	061
SR-37	00003700	Clinch	065
SR-37	00003700	Colquitt	071
SR-37	00003700	Cook	075
SR-37	00003700	Lanier	173
SR-37	00003700	Mitchell	205
SR-38	00003800	Brooks	027
SR-38	00003800	Clinch	065
SR-38	00003800	Decatur	087
SR-38	00003800	Early	099
SR-38	00003800	Grady	131
SR-38	00003800	Lanier	173
SR-38	00003800	Liberty	179
SR-38	00003800	Long	183
SR-38	00003800	Lowndes	185
SR-38	00003800	Pierce	229
SR-38	00003800	Seminole	253
SR-38	00003800	Thomas	275
SR-38	00003800	Ware	299
SR-38	00003800	Wayne	305
SR-39	00003900	Clay	061
SR-39	00003900	Early	099
SR-39	00003900	Miller	201
SR-39	00003900	Quitman	239
SR-39	00003900	Seminole	253
SR-39	00003900	Stewart	259
SR-40	00004000	Camden	039
SR-40	00004000	Charlton	049
SR-41	00004100	Calhoun	037
SR-41	00004100	Coweta	077
SR-41	00004100	Marion	197
SR-41	00004100	Meriwether	199
SR-41	00004100	Randolph	243

State Route Number	Route Code in LRS Route ID	County Name	County Code
SR-41	00004100	Talbot	263
SR-41	00004100	Terrell	273
SR-41	00004100	Webster	307
SR-42	00004200	Butts	035
SR-42	00004200	Clayton	063
SR-42	00004200	Crawford	079
SR-42	00004200	DeKalb	089
SR-42	00004200	Fulton	121
SR-42	00004200	Henry	151
SR-42	00004200	Monroe	207
SR-42	00004200	Peach	225
SR-43	00004300	Lincoln	181
SR-43	00004300	McDuffie	189
SR-44	00004400	Greene	133
SR-44	00004400	Jones	169
SR-44	00004400	Lincoln	181
SR-44	00004400	Putnam	237
SR-44	00004400	Taliaferro	265
SR-44	00004400	Wilkes	317
SR-45	00004500	Calhoun	037
SR-45	00004500	Early	099
SR-45	00004500	Miller	201
SR-45	00004500	Seminole	253
SR-45	00004500	Sumter	261
SR-45	00004500	Terrell	273
SR-45	00004500	Webster	307
SR-46	00004600	Bulloch	031
SR-46	00004600	Candler	043
SR-46	00004600	Dodge	091
SR-46	00004600	Emanuel	107
SR-46	00004600	Laurens	175
SR-46	00004600	Treutlen	283
SR-46	00004600	Wheeler	309
SR-47	00004700	Columbia	073
SR-47	00004700	Jefferson	163

State Route Number	Route Code in LRS Route ID	County Name	County Code
SR-47	00004700	Lincoln	181
SR-47	00004700	McDuffie	189
SR-47	00004700	Taliaferro	265
SR-47	00004700	Wilkes	317
SR-48	00004800	Chattooga	055
SR-49	00004900	Baldwin	009
SR-49	00004900	Bibb	021
SR-49	00004900	Houston	153
SR-49	00004900	Jones	169
SR-49	00004900	Macon	193
SR-49	00004900	Peach	225
SR-49	00004900	Sumter	261
SR-49	00004900	Terrell	273
SR-50	00005000	Quitman	239
SR-50	00005000	Randolph	243
SR-50	00005000	Terrell	273
SR-51	00005100	Banks	011
SR-51	00005100	Franklin	119
SR-51	00005100	Hall	139
SR-51	00005100	Hart	147
SR-52	00005200	Banks	011
SR-52	00005200	Dawson	085
SR-52	00005200	Gilmer	123
SR-52	00005200	Hall	139
SR-52	00005200	Jackson	157
SR-52	00005200	Lumpkin	187
SR-52	00005200	Murray	213
SR-52	00005200	Whitfield	313
SR-53	00005300	Barrow	013
SR-53	00005300	Dawson	085
SR-53	00005300	Floyd	115
SR-53	00005300	Forsyth	117
SR-53	00005300	Gordon	129
SR-53	00005300	Hall	139
SR-53	00005300	Jackson	157

State Route Number	Route Code in LRS Route ID	County Name	County Code
SR-53	00005300	Oconee	219
SR-53	00005300	Pickens	227
SR-54	00005400	Clayton	063
SR-54	00005400	Coweta	077
SR-54	00005400	Fayette	113
SR-54	00005400	Fulton	121
SR-54	00005400	Meriwether	199
SR-54	00005400	Troup	285
SR-55	00005500	Calhoun	037
SR-55	00005500	Terrell	273
SR-56	00005600	Burke	033
SR-56	00005600	Emanuel	107
SR-56	00005600	Montgomery	209
SR-56	00005600	Richmond	245
SR-56	00005600	Tattnall	267
SR-56	00005600	Toombs	279
SR-56	00005600	Treutlen	283
SR-57	00005700	Bibb	021
SR-57	00005700	Candler	043
SR-57	00005700	Emanuel	107
SR-57	00005700	Johnson	167
SR-57	00005700	Jones	169
SR-57	00005700	Long	183
SR-57	00005700	McIntosh	191
SR-57	00005700	Tattnall	267
SR-57	00005700	Twiggs	289
SR-57	00005700	Washington	303
SR-57	00005700	Wilkinson	319
SR-58	00005800	Dade	083
SR-59	00005900	Banks	011
SR-59	00005900	Franklin	119
SR-59	00005900	Hart	147
SR-59	00005900	Jackson	157
SR-60	00006000	Fannin	111
SR-60	00006000	Hall	139

State Route Number	Route Code in LRS Route ID	County Name	County Code
SR-60	00006000	Jackson	157
SR-60	00006000	Lumpkin	187
SR-60	00006000	Union	291
SR-61	00006100	Bartow	015
SR-61	00006100	Carroll	045
SR-61	00006100	Douglas	097
SR-61	00006100	Gordon	129
SR-61	00006100	Murray	213
SR-61	00006100	Paulding	223
SR-62	00006200	Calhoun	037
SR-62	00006200	Dougherty	095
SR-62	00006200	Early	099
SR-63	00006300	Banks	011
SR-63	00006300	Franklin	119
SR-63	00006300	Stephens	257
SR-64	00006400	Atkinson	003
SR-64	00006400	Berrien	019
SR-64	00006400	Coffee	069
SR-64	00006400	Lanier	173
SR-65	00006500	Mitchell	205
SR-66	00006600	Towns	281
SR-67	00006700	Bryan	029
SR-67	00006700	Bulloch	031
SR-67	00006700	Jenkins	165
SR-68	00006800	Washington	303
SR-70	00007000	Coweta	077
SR-70	00007000	Douglas	097
SR-70	00007000	Fulton	121
SR-71	00007100	Whitfield	313
SR-72	00007200	Clarke	059
SR-72	00007200	Elbert	105
SR-72	00007200	Madison	195
SR-73	00007300	Bulloch	031
SR-73	00007300	Evans	109
SR-73	00007300	Screven	251

State Route Number	Route Code in LRS Route ID	County Name	County Code
SR-73	00007300	Tattnall	267
SR-74	00007400	Bibb	021
SR-74	00007400	Coweta	077
SR-74	00007400	Fayette	113
SR-74	00007400	Fulton	121
SR-74	00007400	Meriwether	199
SR-74	00007400	Monroe	207
SR-74	00007400	Pike	231
SR-74	00007400	Upson	293
SR-75	00007500	Towns	281
SR-75	00007500	White	311
SR-76	00007600	Berrien	019
SR-76	00007600	Brooks	027
SR-76	00007600	Cook	075
SR-77	00007700	Elbert	105
SR-77	00007700	Greene	133
SR-77	00007700	Hancock	141
SR-77	00007700	Hart	147
SR-78	00007800	Burke	033
SR-78	00007800	Emanuel	107
SR-78	00007800	Jefferson	163
SR-78	00007800	Johnson	167
SR-78	00007800	Treutlen	283
SR-79	00007900	Elbert	105
SR-79	00007900	Lincoln	181
SR-80	00008000	Burke	033
SR-80	00008000	Glascock	125
SR-80	00008000	Jefferson	163
SR-80	00008000	McDuffie	189
SR-80	00008000	Warren	301
SR-80	00008000	Wilkes	317
SR-81	00008100	Barrow	013
SR-81	00008100	Henry	151
SR-81	00008100	Newton	217
SR-81	00008100	Walton	297

State Route Number	Route Code in LRS Route ID	County Name	County Code
SR-82	00008200	Barrow	013
SR-82	00008200	Hall	139
SR-82	00008200	Jackson	157
SR-83	00008300	Jasper	159
SR-83	00008300	Monroe	207
SR-83	00008300	Morgan	211
SR-83	00008300	Walton	297
SR-84	00008400	Gwinnett	135
SR-85	00008500	Clayton	063
SR-85	00008500	Coweta	077
SR-85	00008500	Fayette	113
SR-85	00008500	Harris	145
SR-85	00008500	Meriwether	199
SR-85	00008500	Muscogee	215
SR-85	00008500	Talbot	263
SR-86	00008600	Emanuel	107
SR-86	00008600	Johnson	167
SR-86	00008600	Laurens	175
SR-86	00008600	Toombs	279
SR-86	00008600	Treutlen	283
SR-88	00008800	Burke	033
SR-88	00008800	Jefferson	163
SR-88	00008800	Richmond	245
SR-88	00008800	Washington	303
SR-89	00008900	Atkinson	003
SR-89	00008900	Clinch	065
SR-89	00008900	Echols	101
SR-90	00009000	Atkinson	003
SR-90	00009000	Ben Hill	017
SR-90	00009000	Coffee	069
SR-90	00009000	Crisp	081
SR-90	00009000	Dooly	093
SR-90	00009000	Irwin	155
SR-90	00009000	Macon	193
SR-90	00009000	Talbot	263

State Route Number	Route Code in LRS Route ID	County Name	County Code
SR-90	00009000	Taylor	269
SR-90	00009000	Turner	287
SR-90	00009000	Wilcox	315
SR-91	00009100	Baker	007
SR-91	00009100	Dougherty	095
SR-91	00009100	Lee	177
SR-91	00009100	Miller	201
SR-91	00009100	Seminole	253
SR-92	00009200	Cherokee	057
SR-92	00009200	Cobb	067
SR-92	00009200	Douglas	097
SR-92	00009200	Fayette	113
SR-92	00009200	Fulton	121
SR-92	00009200	Paulding	223
SR-92	00009200	Spalding	255
SR-93	00009300	Grady	131
SR-93	00009300	Mitchell	205
SR-94	00009400	Charlton	049
SR-94	00009400	Clinch	065
SR-94	00009400	Echols	101
SR-94	00009400	Lowndes	185
SR-95	00009500	Walker	295
SR-96	00009600	Crawford	079
SR-96	00009600	Houston	153
SR-96	00009600	Peach	225
SR-96	00009600	Talbot	263
SR-96	00009600	Taylor	269
SR-96	00009600	Twiggs	289
SR-96	00009600	Wilkinson	319
SR-97	00009700	Decatur	087
SR-97	00009700	Mitchell	205
SR-98	00009800	Banks	011
SR-98	00009800	Jackson	157
SR-98	00009800	Madison	195
SR-99	00009900	Glynn	127

State Route Number	Route Code in LRS Route ID	County Name	County Code
SR-99	00009900	McIntosh	191
SR-100	00010000	Carroll	045
SR-100	00010000	Chattooga	055
SR-100	00010000	Coweta	077
SR-100	00010000	Floyd	115
SR-100	00010000	Haralson	143
SR-100	00010000	Heard	149
SR-100	00010000	Meriwether	199
SR-100	00010000	Polk	233
SR-100	00010000	Troup	285
SR-101	00010100	Carroll	045
SR-101	00010100	Floyd	115
SR-101	00010100	Paulding	223
SR-101	00010100	Polk	233
SR-102	00010200	Glascok	125
SR-102	00010200	Jefferson	163
SR-102	00010200	Washington	303
SR-103	00010300	Harris	145
SR-103	00010300	Troup	285
SR-104	00010400	Columbia	073
SR-104	00010400	Richmond	245
SR-105	00010500	Banks	011
SR-105	00010500	Banks	011
SR-105	00010500	Franklin	119
SR-105	00010500	Habersham	137
SR-105	00010500	Stephens	257
SR-106	00010600	Franklin	119
SR-106	00010600	Madison	195
SR-106	00010600	Stephens	257
SR-107	00010700	Ben Hill	017
SR-107	00010700	Coffee	069
SR-107	00010700	Irwin	155
SR-107	00010700	Jeff Davis	161
SR-107	00010700	Turner	287
SR-108	00010800	Cherokee	057

State Route Number	Route Code in LRS Route ID	County Name	County Code
SR-108	00010800	Pickens	227
SR-109	00010900	Lamar	171
SR-109	00010900	Meriwether	199
SR-109	00010900	Pike	231
SR-109	00010900	Troup	285
SR-110	00011000	Brantley	025
SR-110	00011000	Camden	039
SR-111	00011100	Colquitt	071
SR-111	00011100	Grady	131
SR-111	00011100	Mitchell	205
SR-111	00011100	Thomas	275
SR-112	00011200	Baldwin	009
SR-112	00011200	Bleckley	023
SR-112	00011200	Grady	131
SR-112	00011200	Mitchell	205
SR-112	00011200	Pulaski	235
SR-112	00011200	Turner	287
SR-112	00011200	Twiggs	289
SR-112	00011200	Wilcox	315
SR-112	00011200	Wilkinson	319
SR-112	00011200	Worth	321
SR-113	00011300	Bartow	015
SR-113	00011300	Carroll	045
SR-113	00011300	Haralson	143
SR-113	00011300	Paulding	223
SR-113	00011300	Polk	233
SR-114	00011400	Chattooga	055
SR-115	00011500	Habersham	137
SR-115	00011500	Lumpkin	187
SR-115	00011500	White	311
SR-116	00011600	Harris	145
SR-116	00011600	Talbot	263
SR-117	00011700	Dodge	091
SR-117	00011700	Laurens	175
SR-117	00011700	Telfair	271

State Route Number	Route Code in LRS Route ID	County Name	County Code
SR-119	00011800	Bryan	029
SR-118	00011800	Lee	177
SR-118	00011800	Sumter	261
SR-118	00011800	Terrell	273
SR-119	00011900	Bulloch	031
SR-119	00011900	Effingham	103
SR-119	00011900	Liberty	179
SR-120	00012000	Cobb	067
SR-120	00012000	Fulton	121
SR-120	00012000	Gwinnett	135
SR-120	00012000	Haralson	143
SR-120	00012000	Paulding	223
SR-121	00012100	Appling	001
SR-121	00012100	Brantley	025
SR-121	00012100	Burke	033
SR-121	00012100	Candler	043
SR-121	00012100	Charlton	049
SR-121	00012100	Emanuel	107
SR-121	00012100	Jenkins	165
SR-121	00012100	Pierce	229
SR-121	00012100	Richmond	245
SR-121	00012100	Tattnall	267
SR-122	00012200	Berrien	019
SR-122	00012200	Brooks	027
SR-122	00012200	Clinch	065
SR-122	00012200	Lanier	173
SR-122	00012200	Lowndes	185
SR-122	00012200	Thomas	275
SR-122	00012200	Ware	299
SR-123	00012300	Glascok	125
SR-123	00012300	Warren	301
SR-124	00012400	Barrow	013
SR-124	00012400	DeKalb	089
SR-124	00012400	Gwinnett	135
SR-124	00012400	Jackson	157

State Route Number	Route Code in LRS Route ID	County Name	County Code
SR-125	00012500	Ben Hill	017
SR-125	00012500	Berrien	019
SR-125	00012500	Irwin	155
SR-125	00012500	Lanier	173
SR-125	00012500	Lowndes	185
SR-125	00012500	Tift	277
SR-126	00012600	Bleckley	023
SR-126	00012600	Dodge	091
SR-126	00012600	Laurens	175
SR-126	00012600	Wheeler	309
SR-127	00012700	Houston	153
SR-127	00012700	Macon	193
SR-127	00012700	Marion	197
SR-127	00012700	Spalding	255
SR-127	00012700	Taylor	269
SR-128	00012800	Crawford	079
SR-128	00012800	Macon	193
SR-128	00012800	Taylor	269
SR-129	00012900	Candler	043
SR-129	00012900	Evans	109
SR-129	00012900	Tattnall	267
SR-130	00013000	Montgomery	209
SR-130	00013000	Toombs	279
SR-132	00013200	Telfair	271
SR-133	00013300	Brooks	027
SR-133	00013300	Colquitt	071
SR-133	00013300	Dougherty	095
SR-133	00013300	Lee	177
SR-133	00013300	Lowndes	185
SR-133	00013300	Worth	321
SR-135	00013500	Atkinson	003
SR-135	00013500	Berrien	019
SR-135	00013500	Coffee	069
SR-135	00013500	Echols	101
SR-135	00013500	Jeff Davis	161

State Route Number	Route Code in LRS Route ID	County Name	County Code
SR-135	00013500	Lanier	173
SR-135	00013500	Lowndes	185
SR-135	00013500	Montgomery	209
SR-136	00013600	Dade	083
SR-136	00013600	Dawson	085
SR-136	00013600	Gilmer	123
SR-136	00013600	Gordon	129
SR-136	00013600	Hall	139
SR-136	00013600	Murray	213
SR-136	00013600	Pickens	227
SR-136	00013600	Walker	295
SR-137	00013700	Marion	197
SR-137	00013700	Taylor	269
SR-138	00013800	Clayton	063
SR-138	00013800	Fayette	113
SR-138	00013800	Fulton	121
SR-138	00013800	Henry	151
SR-138	00013800	Newton	217
SR-138	00013800	Rockdale	247
SR-138	00013800	Walton	297
SR-139	00013900	Clayton	063
SR-139	00013900	Cobb	067
SR-139	00013900	Fulton	121
SR-140	00014000	Bartow	015
SR-140	00014000	Cherokee	057
SR-140	00014000	Floyd	115
SR-140	00014000	Fulton	121
SR-140	00014000	Gwinnett	135
SR-141	00014100	DeKalb	089
SR-141	00014100	Forsyth	117
SR-141	00014100	Fulton	121
SR-141	00014100	Gwinnett	135
SR-142	00014200	Jasper	159
SR-142	00014200	Newton	217
SR-142	00014200	Putnam	237

State Route Number	Route Code in LRS Route ID	County Name	County Code
SR-144	00014400	Appling	001
SR-144	00014400	Bryan	029
SR-144	00014400	Liberty	179
SR-144	00014400	Long	183
SR-144	00014400	Tattnall	267
SR-145	00014500	Franklin	119
SR-145	00014500	Stephens	257
SR-146	00014600	Catoosa	047
SR-147	00014700	Tattnall	267
SR-147	00014700	Toombs	279
SR-149	00014900	Telfair	271
SR-149	00014900	Wheeler	309
SR-150	00015000	Columbia	073
SR-150	00015000	McDuffie	189
SR-151	00015100	Catoosa	047
SR-151	00015100	Walker	295
SR-152	00015200	Tattnall	267
SR-152	00015200	Toombs	279
SR-153	00015300	Marion	197
SR-153	00015300	Schley	249
SR-153	00015300	Sumter	261
SR-153	00015300	Webster	307
SR-154	00015400	Coweta	077
SR-154	00015400	DeKalb	089
SR-154	00015400	Douglas	097
SR-154	00015400	Fulton	121
SR-155	00015500	DeKalb	089
SR-155	00015500	Henry	151
SR-155	00015500	Rockdale	247
SR-155	00015500	Spalding	255
SR-156	00015600	Floyd	115
SR-156	00015600	Gordon	129
SR-157	00015700	Chattooga	055
SR-157	00015700	Dade	083
SR-157	00015700	Walker	295

State Route Number	Route Code in LRS Route ID	County Name	County Code
SR-158	00015800	Berrien	019
SR-158	00015800	Coffee	069
SR-158	00015800	Irwin	155
SR-158	00015800	Ware	299
SR-159	00015900	Turner	287
SR-159	00015900	Wilcox	315
SR-162	00016200	Newton	217
SR-162	00016200	Rockdale	247
SR-164	00016400	Banks	011
SR-165	00016500	Dodge	091
SR-165	00016500	Laurens	175
SR-165	00016500	Telfair	271
SR-166	00016600	Carroll	045
SR-166	00016600	Douglas	097
SR-166	00016600	Fulton	121
SR-168	00016800	Berrien	019
SR-168	00016800	Clinch	065
SR-168	00016800	Lanier	173
SR-169	00016900	Appling	001
SR-169	00016900	Evans	109
SR-169	00016900	Tattnall	267
SR-169	00016900	Wayne	305
SR-171	00017100	Emanuel	107
SR-171	00017100	Glascok	125
SR-171	00017100	Jefferson	163
SR-171	00017100	Johnson	167
SR-171	00017100	Treutlen	283
SR-171	00017100	Warren	301
SR-172	00017200	Elbert	105
SR-172	00017200	Hart	147
SR-172	00017200	Madison	195
SR-173	00017300	Meriwether	199
SR-174	00017400	Franklin	119
SR-174	00017400	Madison	195
SR-177	00017700	Brantley	025

State Route Number	Route Code in LRS Route ID	County Name	County Code
SR-177	00017700	Charlton	049
SR-177	00017700	Clinch	065
SR-177	00017700	Ware	299
SR-178	00017800	Tattnall	267
SR-178	00017800	Toombs	279
SR-180	00018000	Towns	281
SR-180	00018000	Union	291
SR-181	00018100	Hart	147
SR-182	00018200	Ben Hill	017
SR-183	00018300	Dawson	085
SR-184	00018400	Banks	011
SR-184	00018400	Franklin	119
SR-184	00018400	Stephens	257
SR-185	00018500	Charlton	049
SR-186	00018600	Morgan	211
SR-186	00018600	Oconee	219
SR-186	00018600	Walton	297
SR-187	00018700	Clinch	065
SR-187	00018700	Echols	101
SR-188	00018800	Grady	131
SR-188	00018800	Thomas	275
SR-189	00018900	Dade	083
SR-189	00018900	Walker	295
SR-190	00019000	Harris	145
SR-190	00019000	Meriwether	199
SR-190	00019000	Talbot	263
SR-191	00019100	Madison	195
SR-192	00019200	Emanuel	107
SR-193	00019300	Walker	295
SR-194	00019400	Meriwether	199
SR-195	00019500	Lee	177
SR-195	00019500	Sumter	261
SR-196	00019600	Liberty	179
SR-196	00019600	Long	183
SR-196	00019600	Tattnall	267

State Route Number	Route Code in LRS Route ID	County Name	County Code
SR-197	00019700	Habersham	137
SR-197	00019700	Rabun	241
SR-198	00019800	Banks	011
SR-198	00019800	Franklin	119
SR-199	00019900	Laurens	175
SR-199	00019900	Montgomery	209
SR-199	00019900	Treutlen	283
SR-200	00020000	Baker	007
SR-200	00020000	Early	099
SR-201	00020100	Walker	295
SR-201	00020100	Whitfield	313
SR-202	00020200	Colquitt	071
SR-202	00020200	Thomas	275
SR-203	00020300	Appling	001
SR-203	00020300	Bacon	005
SR-203	00020300	Pierce	229
SR-204	00020400	Bryan	029
SR-204	00020400	Chatham	051
SR-206	00020600	Ben Hill	017
SR-206	00020600	Coffee	069
SR-206	00020600	Irwin	155
SR-208	00020800	Harris	145
SR-208	00020800	Talbot	263
SR-208	00020800	Taylor	269
SR-211	00021100	Barrow	013
SR-211	00021100	Gwinnett	135
SR-211	00021100	Hall	139
SR-212	00021200	Baldwin	009
SR-212	00021200	DeKalb	089
SR-212	00021200	Jasper	159
SR-212	00021200	Newton	217
SR-212	00021200	Putnam	237
SR-212	00021200	Rockdale	247
SR-215	00021500	Ben Hill	017
SR-215	00021500	Dooly	093

State Route Number	Route Code in LRS Route ID	County Name	County Code
SR-215	00021500	Wilcox	315
SR-216	00021600	Baker	007
SR-216	00021600	Calhoun	037
SR-216	00021600	Early	099
SR-216	00021600	Randolph	243
SR-219	00021900	Harris	145
SR-219	00021900	Heard	149
SR-219	00021900	Muscogee	215
SR-219	00021900	Troup	285
SR-220	00022000	Lincoln	181
SR-223	00022300	Columbia	073
SR-223	00022300	McDuffie	189
SR-223	00022300	Richmond	245
SR-224	00022400	Houston	153
SR-224	00022400	Macon	193
SR-225	00022500	Gordon	129
SR-225	00022500	Murray	213
SR-227	00022700	Treutlen	283
SR-228	00022800	Macon	193
SR-228	00022800	Schley	249
SR-228	00022800	Sumter	261
SR-230	00023000	Dodge	091
SR-230	00023000	Dooly	093
SR-230	00023000	Pulaski	235
SR-231	00023100	Washington	303
SR-232	00023200	Columbia	073
SR-232	00023200	Richmond	245
SR-233	00023300	Ben Hill	017
SR-233	00023300	Wilcox	315
SR-234	00023400	Calhoun	037
SR-234	00023400	Dougherty	095
SR-236	00023600	DeKalb	089
SR-236	00023600	Fulton	121
SR-237	00023700	Fulton	121
SR-240	00024000	Macon	193

State Route Number	Route Code in LRS Route ID	County Name	County Code
SR-240	00024000	Marion	197
SR-240	00024000	Schley	249
SR-240	00024000	Talbot	263
SR-241	00024100	Decatur	087
SR-242	00024200	Jefferson	163
SR-242	00024200	Washington	303
SR-243	00024300	Baldwin	009
SR-243	00024300	Wilkinson	319
SR-246	00024600	Rabun	241
SR-247	00024700	Bibb	021
SR-247	00024700	Houston	153
SR-247	00024700	Pulaski	235
SR-251	00025100	McIntosh	191
SR-252	00025200	Camden	039
SR-252	00025200	Charlton	049
SR-253	00025300	Baker	007
SR-253	00025300	Decatur	087
SR-253	00025300	Seminole	253
SR-254	00025400	Hall	139
SR-254	00025400	White	311
SR-255	00025500	Habersham	137
SR-255	00025500	White	311
SR-256	00025600	Colquitt	071
SR-256	00025600	Worth	321
SR-257	00025700	Bleckley	023
SR-257	00025700	Crisp	081
SR-257	00025700	Dodge	091
SR-257	00025700	Dooly	093
SR-257	00025700	Laurens	175
SR-257	00025700	Pulaski	235
SR-257	00025700	Wilcox	315
SR-260	00026000	DeKalb	089
SR-260	00026000	Fulton	121
SR-262	00026200	Decatur	087
SR-262	00026200	Mitchell	205

State Route Number	Route Code in LRS Route ID	County Name	County Code
SR-264	00026400	Gwinnett	135
SR-266	00026600	Clay	061
SR-266	00026600	Randolph	243
SR-268	00026800	Coffee	069
SR-268	00026800	Jeff Davis	161
SR-270	00027000	Colquitt	071
SR-270	00027000	Mitchell	205
SR-271	00027100	Schley	249
SR-271	00027100	Sumter	261
SR-272	00027200	Washington	303
SR-273	00027300	Early	099
SR-273	00027300	Miller	201
SR-274	00027400	Carroll	045
SR-275	00027500	Effingham	103
SR-278	00027800	Bleckley	023
SR-278	00027800	Laurens	175
SR-279	00027900	Fayette	113
SR-279	00027900	Fulton	121
SR-280	00028000	Cobb	067
SR-280	00028000	Fulton	121
SR-281	00028100	Franklin	119
SR-281	00028100	Hart	147
SR-281	00028100	Madison	195
SR-282	00028200	Gilmer	123
SR-282	00028200	Murray	213
SR-283	00028300	Hall	139
SR-284	00028400	Hall	139
SR-284	00028400	White	311
SR-285	00028500	Decatur	087
SR-285	00028500	Seminole	253
SR-286	00028600	Murray	213
SR-286	00028600	Whitfield	313
SR-288	00028800	Towns	281
SR-292	00029200	Evans	109
SR-292	00029200	Montgomery	209

State Route Number	Route Code in LRS Route ID	County Name	County Code
SR-292	00029200	Tattnall	267
SR-292	00029200	Toombs	279
SR-293	00029300	Bartow	015
SR-293	00029300	Floyd	115
SR-296	00029600	Glascock	125
SR-296	00029600	Jefferson	163
SR-296	00029600	Warren	301
SR-297	00029700	Emanuel	107
SR-297	00029700	Toombs	279
SR-297	00029700	Treutlen	283
SR-298	00029800	Montgomery	209
SR-298	00029800	Toombs	279
SR-298	00029800	Treutlen	283
SR-299	00029900	Dade	083
SR-300	00030000	Crisp	081
SR-300	00030000	Dougherty	095
SR-300	00030000	Mitchell	205
SR-300	00030000	Thomas	275
SR-300	00030000	Worth	321
SR-301	00030100	Dade	083
SR-302	00030200	Decatur	087
SR-303	00030300	Glynn	127
SR-305	00030500	Burke	033
SR-306	00030600	Forsyth	117
SR-307	00030700	Chatham	051
SR-308	00030800	Sumter	261
SR-309	00030900	Decatur	087
SR-310	00031000	Decatur	087
SR-310	00031000	Miller	201
SR-311	00031100	Decatur	087
SR-311	00031100	Mitchell	205
SR-313	00031300	Worth	321
SR-314	00031400	Clayton	063
SR-314	00031400	Fayette	113
SR-315	00031500	Harris	145

State Route Number	Route Code in LRS Route ID	County Name	County Code
SR-315	00031500	Talbot	263
SR-316	00031600	Barrow	013
SR-316	00031600	Gwinnett	135
SR-316	00031600	Oconee	219
SR-317	00031700	Gwinnett	135
SR-320	00032000	Franklin	119
SR-320	00032000	Stephens	257
SR-323	00032300	Banks	011
SR-323	00032300	Hall	139
SR-324	00032400	Barrow	013
SR-324	00032400	Gwinnett	135
SR-325	00032500	Union	291
SR-326	00032600	Banks	011
SR-326	00032600	Franklin	119
SR-326	00032600	Jackson	157
SR-327	00032700	Franklin	119
SR-328	00032800	Franklin	119
SR-328	00032800	Stephens	257
SR-329	00032900	Dooly	093
SR-329	00032900	Houston	153
SR-329	00032900	Macon	193
SR-330	00033000	Barrow	013
SR-330	00033000	Clarke	059
SR-330	00033000	Jackson	157
SR-331	00033100	Clayton	063
SR-332	00033200	Hall	139
SR-332	00033200	Jackson	157
SR-333	00033300	Brooks	027
SR-334	00033400	Jackson	157
SR-335	00033500	Jackson	157
SR-337	00033700	Chattooga	055
SR-337	00033700	Walker	295
SR-338	00033800	Laurens	175
SR-339	00033900	Towns	281
SR-341	00034100	Walker	295

State Route Number	Route Code in LRS Route ID	County Name	County Code
SR-347	00034700	Hall	139
SR-348	00034800	Union	291
SR-348	00034800	White	311
SR-352	00035200	Marion	197
SR-354	00035400	Harris	145
SR-355	00035500	Chattahoochee	053
SR-355	00035500	Marion	197
SR-355	00035500	Talbot	263
SR-356	00035600	Habersham	137
SR-356	00035600	White	311
SR-358	00035800	Twiggs	289
SR-360	00036000	Cobb	067
SR-360	00036000	Paulding	223
SR-362	00036200	Meriwether	199
SR-362	00036200	Pike	231
SR-362	00036200	Spalding	255
SR-368	00036800	Elbert	105
SR-369	00036900	Cherokee	057
SR-369	00036900	Forsyth	117
SR-369	00036900	Hall	139
SR-370	00037000	Early	099
SR-371	00037100	Forsyth	117
SR-372	00037200	Cherokee	057
SR-372	00037200	Fulton	121
SR-372	00037200	Pickens	227
SR-374	00037400	Seminole	253
SR-376	00037600	Echols	101
SR-376	00037600	Lowndes	185
SR-377	00037700	Lee	177
SR-377	00037700	Sumter	261
SR-378	00037800	Gwinnett	135
SR-380	00038000	Jasper	159
SR-382	00038200	Gilmer	123
SR-383	00038300	Columbia	073
SR-383	00038300	Richmond	245

State Route Number	Route Code in LRS Route ID	County Name	County Code
SR-384	00038400	Habersham	137
SR-384	00038400	White	311
SR-385	00038500	Habersham	137
SR-388	00038800	Columbia	073
SR-400	00040000	Dawson	085
SR-400	00040000	Forsyth	117
SR-400	00040000	Fulton	121
SR-400	00040000	Lumpkin	187
SR-401 (I-75)	00040100	Bartow	015
SR-401 (I-75)	00040100	Bibb	021
SR-401 (I-75)	00040100	Butts	035
SR-401 (I-75)	00040100	Catoosa	047
SR-401 (I-75)	00040100	Cherokee	057
SR-401 (I-75)	00040100	Clayton	063
SR-401 (I-75)	00040100	Cobb	067
SR-401 (I-75)	00040100	Cook	075
SR-401 (I-75)	00040100	Crawford	079
SR-401 (I-75)	00040100	Crisp	081
SR-401 (I-75)	00040100	Dooly	093
SR-401 (I-75)	00040100	Fulton	121
SR-401 (I-75)	00040100	Gordon	129
SR-401 (I-75)	00040100	Henry	151
SR-401 (I-75)	00040100	Houston	153
SR-401 (I-75)	00040100	Lamar	171
SR-401 (I-75)	00040100	Lowndes	185
SR-401 (I-75)	00040100	Monroe	207
SR-401 (I-75)	00040100	Peach	225
SR-401 (I-75)	00040100	Spalding	255
SR-401 (I-75)	00040100	Tift	277
SR-401 (I-75)	00040100	Turner	287
SR-401 (I-75)	00040100	Whitfield	313
SR-402 (I-20)	00040200	Carroll	045
SR-402 (I-20)	00040200	Cobb	067
SR-402 (I-20)	00040200	Columbia	073
SR-402 (I-20)	00040200	DeKalb	089

State Route Number	Route Code in LRS Route ID	County Name	County Code
SR-402 (I-20)	00040200	Douglas	097
SR-402 (I-20)	00040200	Fulton	121
SR-402 (I-20)	00040200	Greene	133
SR-402 (I-20)	00040200	Haralson	143
SR-402 (I-20)	00040200	McDuffie	189
SR-402 (I-20)	00040200	Morgan	211
SR-402 (I-20)	00040200	Newton	217
SR-402 (I-20)	00040200	Richmond	245
SR-402 (I-20)	00040200	Rockdale	247
SR-402 (I-20)	00040200	Taliaferro	265
SR-402 (I-20)	00040200	Walton	297
SR-402 (I-20)	00040200	Warren	301
SR-403 (I-85)	00040300	Banks	011
SR-403 (I-85)	00040300	Barrow	013
SR-403 (I-85)	00040300	Clayton	063
SR-403 (I-85)	00040300	Coweta	077
SR-403 (I-85)	00040300	DeKalb	089
SR-403 (I-85)	00040300	Franklin	119
SR-403 (I-85)	00040300	Fulton	121
SR-403 (I-85)	00040300	Gwinnett	135
SR-403 (I-85)	00040300	Harris	145
SR-403 (I-85)	00040300	Hart	147
SR-403 (I-85)	00040300	Jackson	157
SR-403 (I-85)	00040300	Meriwether	199
SR-403 (I-85)	00040300	Troup	285
SR-404 (I-16)	00040400	Bibb	021
SR-404 (I-16)	00040400	Bleckley	023
SR-404 (I-16)	00040400	Bryan	029
SR-404 (I-16)	00040400	Bulloch	031
SR-404 (I-16)	00040400	Candler	043
SR-404 (I-16)	00040400	Chatham	051
SR-404 (I-16)	00040400	Effingham	103
SR-404 (I-16)	00040400	Emanuel	107
SR-404 (I-16)	00040400	Laurens	175
SR-404 (I-16)	00040400	Treutlen	283

State Route Number	Route Code in LRS Route ID	County Name	County Code
SR-404 (I-16)	00040400	Twiggs	289
SR-405 (I-95)	00040500	Bryan	029
SR-405 (I-95)	00040500	Camden	039
SR-405 (I-95)	00040500	Chatham	051
SR-405 (I-95)	00040500	Effingham	103
SR-405 (I-95)	00040500	Glynn	127
SR-405 (I-95)	00040500	Liberty	179
SR-405 (I-95)	00040500	McIntosh	191
SR-406 (I-59)	00040600	Dade	083
SR-407 (I-285)	00040700	Clayton	063
SR-407 (I-285)	00040700	Cobb	067
SR-407 (I-285)	00040700	DeKalb	089
SR-407 (I-285)	00040700	Fulton	121
SR-408 (I-475)	00040800	Bibb	021
SR-408 (I-475)	00040800	Monroe	207
SR-409 (I-24)	00040900	Dade	083
SR-410	00041000	DeKalb	089
SR-411 (I-185)	00041100	Harris	145
SR-411 (I-185)	00041100	Muscogee	215
SR-411 (I-185)	00041100	Troup	285
SR-413 (I-675)	00041300	Clayton	063
SR-413 (I-675)	00041300	DeKalb	089
SR-413 (I-675)	00041300	Henry	151
SR-415 (I-520)	00041500	Richmond	245
SR-417 (I-575)	00041700	Cherokee	057
SR-417 (I-575)	00041700	Cobb	067
SR-417 (I-575)	00041700	Pickens	227
SR-419 (I-985)	00041900	Gwinnett	135
SR-419 (I-985)	00041900	Habersham	137
SR-419 (I-985)	00041900	Hall	139
SR-419 (I-985)	00041900	Stephens	257
SR-421 (I-516)	00042100	Chatham	051
SR-422	00042200	Clarke	059
SR-422	00042200	Oconee	219
SR-515	00051500	Fannin	111

State Route Number	Route Code in LRS Route ID	County Name	County Code
SR-515	00051500	Gilmer	123
SR-515	00051500	Pickens	227
SR-515	00051500	Towns	281
SR-515	00051500	Union	291
SR-520	00052000	Atkinson	003
SR-520	00052000	Berrien	019
SR-520	00052000	Brantley	025
SR-520	00052000	Chattahoochee	053
SR-520	00052000	Dougherty	095
SR-520	00052000	Glynn	127
SR-520	00052000	Lee	177
SR-520	00052000	Muscogee	215
SR-520	00052000	Stewart	259
SR-520	00052000	Terrell	273
SR-520	00052000	Tift	277
SR-520	00052000	Ware	299
SR-520	00052000	Webster	307
SR-520	00052000	Worth	321
SR-540	00054000	Baldwin	009
SR-540	00054000	Bibb	021
SR-540	00054000	Crawford	079
SR-540	00054000	Jefferson	163
SR-540	00054000	Jones	169
SR-540	00054000	Muscogee	215
SR-540	00054000	Peach	225
SR-540	00054000	Richmond	245
SR-540	00054000	Talbot	263
SR-540	00054000	Taylor	269
SR-540	00054000	Twiggs	289
SR-540	00054000	Washington	303
SR-540	00054000	Wilkinson	319
SR-746	00074600	Floyd	115
SR-920	00092000	Clayton	063
SR-920	00092000	Fayette	113
SR-920	00092000	Henry	151

State Route Number	Route Code in LRS Route ID	County Name	County Code
SR-946	00094600	Habersham	137
SR-961	00096100	Fulton	121
SR-992	00099200	Oconee	219
SR-1000	00100000	Bartow	015
SR-1008	00100800	Johnson	167

Route Codes & County Codes – Sorted By County Name

State Route Number	Route Code in LRS Route ID	County Name	County Code
SR-4	0000400	Appling	001
SR-15	00001500	Appling	001
SR-19	00001900	Appling	001
SR-27	00002700	Appling	001
SR-121	00012100	Appling	001
SR-144	00014400	Appling	001
SR-169	00016900	Appling	001
SR-203	00020300	Appling	001
SR-31	00003100	Atkinson	003
SR-64	00006400	Atkinson	003
SR-89	00008900	Atkinson	003
SR-90	00009000	Atkinson	003
SR-135	00013500	Atkinson	003
SR-520	00052000	Atkinson	003
SR-4	0000400	Bacon	005
SR-19	00001900	Bacon	005
SR-32	00003200	Bacon	005
SR-203	00020300	Bacon	005
SR-37	00003700	Baker	007
SR-91	00009100	Baker	007
SR-200	00020000	Baker	007
SR-216	00021600	Baker	007
SR-253	00025300	Baker	007
SR-22	00002200	Baldwin	009
SR-24	00002400	Baldwin	009
SR-29	00002900	Baldwin	009
SR-49	00004900	Baldwin	009
SR-112	00011200	Baldwin	009
SR-212	00021200	Baldwin	009
SR-243	00024300	Baldwin	009
SR-540	00054000	Baldwin	009
SR-15	00001500	Banks	011
SR-51	00005100	Banks	011
SR-52	00005200	Banks	011

State Route Number	Route Code in LRS Route ID	County Name	County Code
SR-59	00005900	Banks	011
SR-63	00006300	Banks	011
SR-98	00009800	Banks	011
SR-105	00010500	Banks	011
SR-105	00010500	Banks	011
SR-164	00016400	Banks	011
SR-184	00018400	Banks	011
SR-198	00019800	Banks	011
SR-323	00032300	Banks	011
SR-326	00032600	Banks	011
SR-403 (I-85)	00040300	Banks	011
SR-8	00000800	Barrow	013
SR-11	00001100	Barrow	013
SR-53	00005300	Barrow	013
SR-81	00008100	Barrow	013
SR-82	00008200	Barrow	013
SR-124	00012400	Barrow	013
SR-211	00021100	Barrow	013
SR-316	00031600	Barrow	013
SR-324	00032400	Barrow	013
SR-330	00033000	Barrow	013
SR-403 (I-85)	00040300	Barrow	013
SR-3	00000300	Bartow	015
SR-20	00002000	Bartow	015
SR-61	00006100	Bartow	015
SR-113	00011300	Bartow	015
SR-140	00014000	Bartow	015
SR-293	00029300	Bartow	015
SR-401 (I-75)	00040100	Bartow	015
SR-1000	00100000	Bartow	015
SR-11	00001100	Ben Hill	017
SR-90	00009000	Ben Hill	017
SR-107	00010700	Ben Hill	017
SR-125	00012500	Ben Hill	017
SR-182	00018200	Ben Hill	017

State Route Number	Route Code in LRS Route ID	County Name	County Code
SR-206	00020600	Ben Hill	017
SR-215	00021500	Ben Hill	017
SR-233	00023300	Ben Hill	017
SR-11	00001100	Berrien	019
SR-37	00003700	Berrien	019
SR-64	00006400	Berrien	019
SR-76	00007600	Berrien	019
SR-122	00012200	Berrien	019
SR-125	00012500	Berrien	019
SR-135	00013500	Berrien	019
SR-158	00015800	Berrien	019
SR-168	00016800	Berrien	019
SR-520	00052000	Berrien	019
SR-11	00001100	Bibb	021
SR-19	00001900	Bibb	021
SR-22	00002200	Bibb	021
SR-49	00004900	Bibb	021
SR-57	00005700	Bibb	021
SR-74	00007400	Bibb	021
SR-247	00024700	Bibb	021
SR-401 (I-75)	00040100	Bibb	021
SR-404 (I-16)	00040400	Bibb	021
SR-408 (I-475)	00040800	Bibb	021
SR-540	00054000	Bibb	021
SR-26	00002600	Bleckley	023
SR-112	00011200	Bleckley	023
SR-126	00012600	Bleckley	023
SR-257	00025700	Bleckley	023
SR-278	00027800	Bleckley	023
SR-404 (I-16)	00040400	Bleckley	023
SR-15	00001500	Brantley	025
SR-23	00002300	Brantley	025
SR-32	00003200	Brantley	025
SR-110	00011000	Brantley	025
SR-121	00012100	Brantley	025

State Route Number	Route Code in LRS Route ID	County Name	County Code
SR-177	00017700	Brantley	025
SR-520	00052000	Brantley	025
SR-31	00003100	Brooks	027
SR-33	00003300	Brooks	027
SR-38	00003800	Brooks	027
SR-76	00007600	Brooks	027
SR-122	00012200	Brooks	027
SR-133	00013300	Brooks	027
SR-333	00033300	Brooks	027
SR-25	00002500	Bryan	029
SR-26	00002600	Bryan	029
SR-30	00003000	Bryan	029
SR-67	00006700	Bryan	029
SR-119	00011800	Bryan	029
SR-144	00014400	Bryan	029
SR-204	00020400	Bryan	029
SR-404 (I-16)	00040400	Bryan	029
SR-405 (I-95)	00040500	Bryan	029
SR-24	00002400	Bulloch	031
SR-26	00002600	Bulloch	031
SR-46	00004600	Bulloch	031
SR-67	00006700	Bulloch	031
SR-73	00007300	Bulloch	031
SR-119	00011900	Bulloch	031
SR-404 (I-16)	00040400	Bulloch	031
SR-17	00001700	Burke	033
SR-23	00002300	Burke	033
SR-24	00002400	Burke	033
SR-56	00005600	Burke	033
SR-78	00007800	Burke	033
SR-80	00008000	Burke	033
SR-88	00008800	Burke	033
SR-121	00012100	Burke	033
SR-305	00030500	Burke	033
SR-16	00001600	Butts	035

State Route Number	Route Code in LRS Route ID	County Name	County Code
SR-36	00003600	Butts	035
SR-42	00004200	Butts	035
SR-401 (I-75)	00040100	Butts	035
SR-37	00003700	Calhoun	037
SR-41	00004100	Calhoun	037
SR-45	00004500	Calhoun	037
SR-55	00005500	Calhoun	037
SR-62	00006200	Calhoun	037
SR-216	00021600	Calhoun	037
SR-234	00023400	Calhoun	037
SR-25	00002500	Camden	039
SR-40	00004000	Camden	039
SR-110	00011000	Camden	039
SR-252	00025200	Camden	039
SR-405 (I-95)	00040500	Camden	039
SR-23	00002300	Candler	043
SR-46	00004600	Candler	043
SR-57	00005700	Candler	043
SR-121	00012100	Candler	043
SR-129	00012900	Candler	043
SR-404 (I-16)	00040400	Candler	043
SR-1	00000100	Carroll	045
SR-5	00000500	Carroll	045
SR-8	00000800	Carroll	045
SR-16	00001600	Carroll	045
SR-61	00006100	Carroll	045
SR-100	00010000	Carroll	045
SR-101	00010100	Carroll	045
SR-113	00011300	Carroll	045
SR-166	00016600	Carroll	045
SR-274	00027400	Carroll	045
SR-402 (I-20)	00040200	Carroll	045
SR-1	00000100	Catoosa	047
SR-2	00000200	Catoosa	047
SR-3	00000300	Catoosa	047

State Route Number	Route Code in LRS Route ID	County Name	County Code
SR-146	00014600	Catoosa	047
SR-151	00015100	Catoosa	047
SR-401 (I-75)	00040100	Catoosa	047
SR-4	00000400	Charlton	049
SR-15	00001500	Charlton	049
SR-23	00002300	Charlton	049
SR-40	00004000	Charlton	049
SR-94	00009400	Charlton	049
SR-121	00012100	Charlton	049
SR-177	00017700	Charlton	049
SR-185	00018500	Charlton	049
SR-252	00025200	Charlton	049
SR-17	00001700	Chatham	051
SR-21	00002100	Chatham	051
SR-25	00002500	Chatham	051
SR-26	00002600	Chatham	051
SR-30	00003000	Chatham	051
SR-204	00020400	Chatham	051
SR-307	00030700	Chatham	051
SR-404 (I-16)	00040400	Chatham	051
SR-405 (I-95)	00040500	Chatham	051
SR-421 (I-516)	00042100	Chatham	051
SR-1	00000100	Chattahoochee	053
SR-26	00002600	Chattahoochee	053
SR-355	00035500	Chattahoochee	053
SR-520	00052000	Chattahoochee	053
SR-1	00000100	Chattooga	055
SR-48	00004800	Chattooga	055
SR-100	00010000	Chattooga	055
SR-114	00011400	Chattooga	055
SR-157	00015700	Chattooga	055
SR-337	00033700	Chattooga	055
SR-5	00000500	Cherokee	057
SR-20	00002000	Cherokee	057
SR-92	00009200	Cherokee	057

State Route Number	Route Code in LRS Route ID	County Name	County Code
SR-108	00010800	Cherokee	057
SR-140	00014000	Cherokee	057
SR-369	00036900	Cherokee	057
SR-372	00037200	Cherokee	057
SR-401 (I-75)	00040100	Cherokee	057
SR-417 (I-575)	00041700	Cherokee	057
SR-8	00000800	Clarke	059
SR-10	00001000	Clarke	059
SR-15	00001500	Clarke	059
SR-24	00002400	Clarke	059
SR-72	00007200	Clarke	059
SR-330	00033000	Clarke	059
SR-422	00042200	Clarke	059
SR-1	00000100	Clay	061
SR-37	00003700	Clay	061
SR-39	00003900	Clay	061
SR-266	00026600	Clay	061
SR-3	00000300	Clayton	063
SR-6	00000600	Clayton	063
SR-14	00001400	Clayton	063
SR-42	00004200	Clayton	063
SR-54	00005400	Clayton	063
SR-85	00008500	Clayton	063
SR-138	00013800	Clayton	063
SR-139	00013900	Clayton	063
SR-314	00031400	Clayton	063
SR-331	00033100	Clayton	063
SR-401 (I-75)	00040100	Clayton	063
SR-403 (I-85)	00040300	Clayton	063
SR-407 (I-285)	00040700	Clayton	063
SR-413 (I-675)	00041300	Clayton	063
SR-920	00092000	Clayton	063
SR-31	00003100	Clinch	065
SR-37	00003700	Clinch	065
SR-38	00003800	Clinch	065

State Route Number	Route Code in LRS Route ID	County Name	County Code
SR-89	00008900	Clinch	065
SR-94	00009400	Clinch	065
SR-122	00012200	Clinch	065
SR-168	00016800	Clinch	065
SR-177	00017700	Clinch	065
SR-187	00018700	Clinch	065
SR-3	00000300	Cobb	067
SR-5	00000500	Cobb	067
SR-6	00000600	Cobb	067
SR-8	00000800	Cobb	067
SR-92	00009200	Cobb	067
SR-120	00012000	Cobb	067
SR-139	00013900	Cobb	067
SR-280	00028000	Cobb	067
SR-360	00036000	Cobb	067
SR-401 (I-75)	00040100	Cobb	067
SR-402 (I-20)	00040200	Cobb	067
SR-407 (I-285)	00040700	Cobb	067
SR-417 (I-575)	00041700	Cobb	067
SR-31	00003100	Coffee	069
SR-32	00003200	Coffee	069
SR-64	00006400	Coffee	069
SR-90	00009000	Coffee	069
SR-107	00010700	Coffee	069
SR-135	00013500	Coffee	069
SR-158	00015800	Coffee	069
SR-206	00020600	Coffee	069
SR-268	00026800	Coffee	069
SR-33	00003300	Colquitt	071
SR-35	00003500	Colquitt	071
SR-37	00003700	Colquitt	071
SR-111	00011100	Colquitt	071
SR-133	00013300	Colquitt	071
SR-202	00020200	Colquitt	071
SR-256	00025600	Colquitt	071

State Route Number	Route Code in LRS Route ID	County Name	County Code
SR-270	00027000	Colquitt	071
SR-10	00001000	Columbia	073
SR-28	00002800	Columbia	073
SR-47	00004700	Columbia	073
SR-104	00010400	Columbia	073
SR-150	00015000	Columbia	073
SR-223	00022300	Columbia	073
SR-232	00023200	Columbia	073
SR-383	00038300	Columbia	073
SR-388	00038800	Columbia	073
SR-402 (I-20)	00040200	Columbia	073
SR-7	00000700	Cook	075
SR-37	00003700	Cook	075
SR-76	00007600	Cook	075
SR-401 (I-75)	00040100	Cook	075
SR-14	00001400	Coweta	077
SR-16	00001600	Coweta	077
SR-34	00003400	Coweta	077
SR-41	00004100	Coweta	077
SR-54	00005400	Coweta	077
SR-70	00007000	Coweta	077
SR-74	00007400	Coweta	077
SR-85	00008500	Coweta	077
SR-100	00010000	Coweta	077
SR-154	00015400	Coweta	077
SR-403 (I-85)	00040300	Coweta	077
SR-7	00000700	Crawford	079
SR-22	00002200	Crawford	079
SR-42	00004200	Crawford	079
SR-96	00009600	Crawford	079
SR-128	00012800	Crawford	079
SR-401 (I-75)	00040100	Crawford	079
SR-540	00054000	Crawford	079
SR-7	00000700	Crisp	081
SR-30	00003000	Crisp	081

State Route Number	Route Code in LRS Route ID	County Name	County Code
SR-33	00003300	Crisp	081
SR-90	00009000	Crisp	081
SR-257	00025700	Crisp	081
SR-300	00030000	Crisp	081
SR-401 (I-75)	00040100	Crisp	081
SR-58	00005800	Dade	083
SR-136	00013600	Dade	083
SR-157	00015700	Dade	083
SR-189	00018900	Dade	083
SR-299	00029900	Dade	083
SR-301	00030100	Dade	083
SR-406 (I-59)	00040600	Dade	083
SR-409 (I-24)	00040900	Dade	083
SR-9	00000900	Dawson	085
SR-52	00005200	Dawson	085
SR-53	00005300	Dawson	085
SR-136	00013600	Dawson	085
SR-183	00018300	Dawson	085
SR-400	00040000	Dawson	085
SR-1	00000100	Decatur	087
SR-38	00003800	Decatur	087
SR-97	00009700	Decatur	087
SR-241	00024100	Decatur	087
SR-253	00025300	Decatur	087
SR-262	00026200	Decatur	087
SR-285	00028500	Decatur	087
SR-302	00030200	Decatur	087
SR-309	00030900	Decatur	087
SR-310	00031000	Decatur	087
SR-311	00031100	Decatur	087
SR-8	00000800	DeKalb	089
SR-10	00001000	DeKalb	089
SR-12	00001200	DeKalb	089
SR-13	00001300	DeKalb	089
SR-42	00004200	DeKalb	089

State Route Number	Route Code in LRS Route ID	County Name	County Code
SR-124	00012400	DeKalb	089
SR-141	00014100	DeKalb	089
SR-154	00015400	DeKalb	089
SR-155	00015500	DeKalb	089
SR-212	00021200	DeKalb	089
SR-236	00023600	DeKalb	089
SR-260	00026000	DeKalb	089
SR-402 (I-20)	00040200	DeKalb	089
SR-403 (I-85)	00040300	DeKalb	089
SR-407 (I-285)	00040700	DeKalb	089
SR-410	00041000	DeKalb	089
SR-413 (I-675)	00041300	DeKalb	089
SR-27	00002700	Dodge	091
SR-30	00003000	Dodge	091
SR-31	00003100	Dodge	091
SR-46	00004600	Dodge	091
SR-117	00011700	Dodge	091
SR-126	00012600	Dodge	091
SR-165	00016500	Dodge	091
SR-230	00023000	Dodge	091
SR-257	00025700	Dodge	091
SR-7	00000700	Dooly	093
SR-27	00002700	Dooly	093
SR-90	00009000	Dooly	093
SR-215	00021500	Dooly	093
SR-230	00023000	Dooly	093
SR-257	00025700	Dooly	093
SR-329	00032900	Dooly	093
SR-401 (I-75)	00040100	Dooly	093
SR-3	00000300	Dougherty	095
SR-62	00006200	Dougherty	095
SR-91	00009100	Dougherty	095
SR-133	00013300	Dougherty	095
SR-234	00023400	Dougherty	095
SR-300	00030000	Dougherty	095

State Route Number	Route Code in LRS Route ID	County Name	County Code
SR-520	00052000	Dougherty	095
SR-5	00000500	Douglas	097
SR-6	00000600	Douglas	097
SR-8	00000800	Douglas	097
SR-61	00006100	Douglas	097
SR-70	00007000	Douglas	097
SR-92	00009200	Douglas	097
SR-154	00015400	Douglas	097
SR-166	00016600	Douglas	097
SR-402 (I-20)	00040200	Douglas	097
SR-1	00000100	Early	099
SR-38	00003800	Early	099
SR-39	00003900	Early	099
SR-45	00004500	Early	099
SR-62	00006200	Early	099
SR-200	00020000	Early	099
SR-216	00021600	Early	099
SR-273	00027300	Early	099
SR-370	00037000	Early	099
SR-7	00000700	Echols	101
SR-11	00001100	Echols	101
SR-89	00008900	Echols	101
SR-94	00009400	Echols	101
SR-135	00013500	Echols	101
SR-187	00018700	Echols	101
SR-376	00037600	Echols	101
SR-17	00001700	Effingham	103
SR-21	00002100	Effingham	103
SR-26	00002600	Effingham	103
SR-30	00003000	Effingham	103
SR-119	00011900	Effingham	103
SR-275	00027500	Effingham	103
SR-404 (I-16)	00040400	Effingham	103
SR-405 (I-95)	00040500	Effingham	103
SR-17	00001700	Elbert	105

State Route Number	Route Code in LRS Route ID	County Name	County Code
SR-72	00007200	Elbert	105
SR-77	00007700	Elbert	105
SR-79	00007900	Elbert	105
SR-172	00017200	Elbert	105
SR-368	00036800	Elbert	105
SR-4	00000400	Emanuel	107
SR-15	00001500	Emanuel	107
SR-23	00002300	Emanuel	107
SR-26	00002600	Emanuel	107
SR-46	00004600	Emanuel	107
SR-56	00005600	Emanuel	107
SR-57	00005700	Emanuel	107
SR-78	00007800	Emanuel	107
SR-86	00008600	Emanuel	107
SR-121	00012100	Emanuel	107
SR-171	00017100	Emanuel	107
SR-192	00019200	Emanuel	107
SR-297	00029700	Emanuel	107
SR-404 (I-16)	00040400	Emanuel	107
SR-30	00003000	Evans	109
SR-73	00007300	Evans	109
SR-129	00012900	Evans	109
SR-169	00016900	Evans	109
SR-292	00029200	Evans	109
SR-2	00000200	Fannin	111
SR-5	00000500	Fannin	111
SR-60	00006000	Fannin	111
SR-515	00051500	Fannin	111
SR-54	00005400	Fayette	113
SR-74	00007400	Fayette	113
SR-85	00008500	Fayette	113
SR-92	00009200	Fayette	113
SR-138	00013800	Fayette	113
SR-279	00027900	Fayette	113
SR-314	00031400	Fayette	113

State Route Number	Route Code in LRS Route ID	County Name	County Code
SR-920	00092000	Fayette	113
SR-1	00000100	Floyd	115
SR-20	00002000	Floyd	115
SR-53	00005300	Floyd	115
SR-100	00010000	Floyd	115
SR-101	00010100	Floyd	115
SR-140	00014000	Floyd	115
SR-156	00015600	Floyd	115
SR-293	00029300	Floyd	115
SR-746	00074600	Floyd	115
SR-9	00000900	Forsyth	117
SR-20	00002000	Forsyth	117
SR-53	00005300	Forsyth	117
SR-141	00014100	Forsyth	117
SR-306	00030600	Forsyth	117
SR-369	00036900	Forsyth	117
SR-371	00037100	Forsyth	117
SR-400	00040000	Forsyth	117
SR-8	00000800	Franklin	119
SR-17	00001700	Franklin	119
SR-51	00005100	Franklin	119
SR-59	00005900	Franklin	119
SR-63	00006300	Franklin	119
SR-105	00010500	Franklin	119
SR-106	00010600	Franklin	119
SR-145	00014500	Franklin	119
SR-174	00017400	Franklin	119
SR-184	00018400	Franklin	119
SR-198	00019800	Franklin	119
SR-281	00028100	Franklin	119
SR-320	00032000	Franklin	119
SR-326	00032600	Franklin	119
SR-327	00032700	Franklin	119
SR-328	00032800	Franklin	119
SR-403 (I-85)	00040300	Franklin	119

State Route Number	Route Code in LRS Route ID	County Name	County Code
SR-3	0000300	Fulton	121
SR-6	0000600	Fulton	121
SR-8	0000800	Fulton	121
SR-9	0000900	Fulton	121
SR-10	0001000	Fulton	121
SR-13	0001300	Fulton	121
SR-14	0001400	Fulton	121
SR-42	0004200	Fulton	121
SR-54	0005400	Fulton	121
SR-70	0007000	Fulton	121
SR-74	0007400	Fulton	121
SR-92	0009200	Fulton	121
SR-120	00012000	Fulton	121
SR-138	00013800	Fulton	121
SR-139	00013900	Fulton	121
SR-140	00014000	Fulton	121
SR-141	00014100	Fulton	121
SR-154	00015400	Fulton	121
SR-166	00016600	Fulton	121
SR-236	00023600	Fulton	121
SR-237	00023700	Fulton	121
SR-260	00026000	Fulton	121
SR-279	00027900	Fulton	121
SR-280	00028000	Fulton	121
SR-372	00037200	Fulton	121
SR-400	00040000	Fulton	121
SR-401 (I-75)	00040100	Fulton	121
SR-402 (I-20)	00040200	Fulton	121
SR-403 (I-85)	00040300	Fulton	121
SR-407 (I-285)	00040700	Fulton	121
SR-961	00096100	Fulton	121
SR-2	00000200	Gilmer	123
SR-52	00005200	Gilmer	123
SR-136	00013600	Gilmer	123
SR-282	00028200	Gilmer	123

State Route Number	Route Code in LRS Route ID	County Name	County Code
SR-382	00038200	Gilmer	123
SR-515	00051500	Gilmer	123
SR-80	00008000	Glascocock	125
SR-102	00010200	Glascocock	125
SR-123	00012300	Glascocock	125
SR-171	00017100	Glascocock	125
SR-296	00029600	Glascocock	125
SR-25	00002500	Glynn	127
SR-32	00003200	Glynn	127
SR-99	00009900	Glynn	127
SR-303	00030300	Glynn	127
SR-405 (I-95)	00040500	Glynn	127
SR-520	00052000	Glynn	127
SR-3	00000300	Gordon	129
SR-53	00005300	Gordon	129
SR-61	00006100	Gordon	129
SR-136	00013600	Gordon	129
SR-156	00015600	Gordon	129
SR-225	00022500	Gordon	129
SR-401 (I-75)	00040100	Gordon	129
SR-35	00003500	Grady	131
SR-38	00003800	Grady	131
SR-93	00009300	Grady	131
SR-111	00011100	Grady	131
SR-112	00011200	Grady	131
SR-188	00018800	Grady	131
SR-12	00001200	Green	133
SR-15	00001500	Greene	133
SR-44	00004400	Greene	133
SR-77	00007700	Greene	133
SR-402 (I-20)	00040200	Greene	133
SR-8	00000800	Gwinnett	135
SR-10	00001000	Gwinnett	135
SR-13	00001300	Gwinnett	135
SR-20	00002000	Gwinnett	135

State Route Number	Route Code in LRS Route ID	County Name	County Code
SR-84	00008400	Gwinnett	135
SR-120	00012000	Gwinnett	135
SR-124	00012400	Gwinnett	135
SR-140	00014000	Gwinnett	135
SR-141	00014100	Gwinnett	135
SR-211	00021100	Gwinnett	135
SR-264	00026400	Gwinnett	135
SR-316	00031600	Gwinnett	135
SR-317	00031700	Gwinnett	135
SR-324	00032400	Gwinnett	135
SR-378	00037800	Gwinnett	135
SR-403 (I-85)	00040300	Gwinnett	135
SR-419 (I-985)	00041900	Gwinnett	135
SR-15	00001500	Habersham	137
SR-17	00001700	Habersham	137
SR-105	00010500	Habersham	137
SR-115	00011500	Habersham	137
SR-197	00019700	Habersham	137
SR-255	00025500	Habersham	137
SR-356	00035600	Habersham	137
SR-384	00038400	Habersham	137
SR-385	00038500	Habersham	137
SR-419 (I-985)	00041900	Habersham	137
SR-946	00094600	Habersham	137
SR-11	00001100	Hall	139
SR-13	00001300	Hall	139
SR-51	00005100	Hall	139
SR-52	00005200	Hall	139
SR-53	00005300	Hall	139
SR-60	00006000	Hall	139
SR-82	00008200	Hall	139
SR-136	00013600	Hall	139
SR-211	00021100	Hall	139
SR-254	00025400	Hall	139
SR-283	00028300	Hall	139

State Route Number	Route Code in LRS Route ID	County Name	County Code
SR-284	00028400	Hall	139
SR-323	00032300	Hall	139
SR-332	00033200	Hall	139
SR-347	00034700	Hall	139
SR-369	00036900	Hall	139
SR-419 (I-985)	00041900	Hall	139
SR-15	00001500	Hancock	141
SR-16	00001600	Hancock	141
SR-77	00007700	Hancock	141
SR-22	00002200	Handcock	141
SR-1	00000100	Haralson	143
SR-8	00000800	Haralson	143
SR-16	00001600	Haralson	143
SR-100	00010000	Haralson	143
SR-113	00011300	Haralson	143
SR-120	00012000	Haralson	143
SR-402 (I-20)	00040200	Haralson	143
SR-1	00000100	Harris	145
SR-18	00001800	Harris	145
SR-36	00003600	Harris	145
SR-85	00008500	Harris	145
SR-103	00010300	Harris	145
SR-116	00011600	Harris	145
SR-190	00019000	Harris	145
SR-208	00020800	Harris	145
SR-219	00021900	Harris	145
SR-315	00031500	Harris	145
SR-354	00035400	Harris	145
SR-403 (I-85)	00040300	Harris	145
SR-411 (I-185)	00041100	Harris	145
SR-8	00000800	Hart	147
SR-17	00001700	Hart	147
SR-51	00005100	Hart	147
SR-59	00005900	Hart	147
SR-77	00007700	Hart	147

State Route Number	Route Code in LRS Route ID	County Name	County Code
SR-172	00017200	Hart	147
SR-181	00018100	Hart	147
SR-281	00028100	Hart	147
SR-403 (I-85)	00040300	Hart	147
SR-1	00000100	Heard	149
SR-34	00003400	Heard	149
SR-100	00010000	Heard	149
SR-219	00021900	Heard	149
SR-3	00000300	Henry	151
SR-20	00002000	Henry	151
SR-42	00004200	Henry	151
SR-81	00008100	Henry	151
SR-138	00013800	Henry	151
SR-155	00015500	Henry	151
SR-401 (I-75)	00040100	Henry	151
SR-413 (I-675)	00041300	Henry	151
SR-920	00092000	Henry	151
SR-7	00000700	Houston	153
SR-11	00001100	Houston	153
SR-26	00002600	Houston	153
SR-49	00004900	Houston	153
SR-96	00009600	Houston	153
SR-127	00012700	Houston	153
SR-224	00022400	Houston	153
SR-247	00024700	Houston	153
SR-329	00032900	Houston	153
SR-401 (I-75)	00040100	Houston	153
SR-11	00001100	Irwin	155
SR-32	00003200	Irwin	155
SR-35	00003500	Irwin	155
SR-90	00009000	Irwin	155
SR-107	00010700	Irwin	155
SR-125	00012500	Irwin	155
SR-158	00015800	Irwin	155
SR-206	00020600	Irwin	155

State Route Number	Route Code in LRS Route ID	County Name	County Code
SR-11	00001100	Jackson	157
SR-15	00001500	Jackson	157
SR-52	00005200	Jackson	157
SR-53	00005300	Jackson	157
SR-59	00005900	Jackson	157
SR-60	00006000	Jackson	157
SR-82	00008200	Jackson	157
SR-98	00009800	Jackson	157
SR-124	00012400	Jackson	157
SR-326	00032600	Jackson	157
SR-330	00033000	Jackson	157
SR-332	00033200	Jackson	157
SR-334	00033400	Jackson	157
SR-335	00033500	Jackson	157
SR-403 (I-85)	00040300	Jackson	157
SR-11	00001100	Jasper	159
SR-16	00001600	Jasper	159
SR-83	00008300	Jasper	159
SR-142	00014200	Jasper	159
SR-212	00021200	Jasper	159
SR-380	00038000	Jasper	159
SR-19	00001900	Jeff Davis	161
SR-27	00002700	Jeff Davis	161
SR-107	00010700	Jeff Davis	161
SR-135	00013500	Jeff Davis	161
SR-268	00026800	Jeff Davis	161
SR-4	00000400	Jefferson	163
SR-17	00001700	Jefferson	163
SR-24	00002400	Jefferson	163
SR-47	00004700	Jefferson	163
SR-78	00007800	Jefferson	163
SR-80	00008000	Jefferson	163
SR-88	00008800	Jefferson	163
SR-102	00010200	Jefferson	163
SR-171	00017100	Jefferson	163

State Route Number	Route Code in LRS Route ID	County Name	County Code
SR-242	00024200	Jefferson	163
SR-296	00029600	Jefferson	163
SR-540	00054000	Jefferson	163
SR-17	00001700	Jenkins	165
SR-21	00002100	Jenkins	165
SR-23	00002300	Jenkins	165
SR-67	00006700	Jenkins	165
SR-121	00012100	Jenkins	165
SR-15	00001500	Johnson	167
SR-26	00002600	Johnson	167
SR-31	00003100	Johnson	167
SR-57	00005700	Johnson	167
SR-78	00007800	Johnson	167
SR-86	00008600	Johnson	167
SR-171	00017100	Johnson	167
SR-1008	00100800	Johnson	167
SR-11	00001100	Jones	169
SR-18	00001800	Jones	169
SR-22	00002200	Jones	169
SR-44	00004400	Jones	169
SR-49	00004900	Jones	169
SR-57	00005700	Jones	169
SR-540	00054000	Jones	169
SR-7	00000700	Lamar	171
SR-18	00001800	Lamar	171
SR-36	00003600	Lamar	171
SR-109	00010900	Lamar	171
SR-401 (I-75)	00040100	Lamar	171
SR-11	00001100	Lanier	173
SR-31	00003100	Lanier	173
SR-37	00003700	Lanier	173
SR-38	00003800	Lanier	173
SR-64	00006400	Lanier	173
SR-122	00012200	Lanier	173
SR-125	00012500	Lanier	173

State Route Number	Route Code in LRS Route ID	County Name	County Code
SR-135	00013500	Lanier	173
SR-168	00016800	Lanier	173
SR-19	00001900	Laurens	175
SR-26	00002600	Laurens	175
SR-29	00002900	Laurens	175
SR-31	00003100	Laurens	175
SR-46	00004600	Laurens	175
SR-86	00008600	Laurens	175
SR-117	00011700	Laurens	175
SR-126	00012600	Laurens	175
SR-165	00016500	Laurens	175
SR-199	00019900	Laurens	175
SR-257	00025700	Laurens	175
SR-278	00027800	Laurens	175
SR-338	00033800	Laurens	175
SR-404 (I-16)	00040400	Laurens	175
SR-3	00000300	Lee	177
SR-32	00003200	Lee	177
SR-91	00009100	Lee	177
SR-118	00011800	Lee	177
SR-133	00013300	Lee	177
SR-195	00019500	Lee	177
SR-377	00037700	Lee	177
SR-520	00052000	Lee	177
SR-25	00002500	Liberty	179
SR-38	00003800	Liberty	179
SR-119	00011900	Liberty	179
SR-144	00014400	Liberty	179
SR-196	00019600	Liberty	179
SR-405 (I-95)	00040500	Liberty	179
SR-43	00004300	Lincoln	181
SR-44	00004400	Lincoln	181
SR-47	00004700	Lincoln	181
SR-79	00007900	Lincoln	181
SR-220	00022000	Lincoln	181

State Route Number	Route Code in LRS Route ID	County Name	County Code
SR-23	00002300	Long	183
SR-38	00003800	Long	183
SR-57	00005700	Long	183
SR-144	00014400	Long	183
SR-196	00019600	Long	183
SR-7	00000700	Lowndes	185
SR-31	00003100	Lowndes	185
SR-38	00003800	Lowndes	185
SR-94	00009400	Lowndes	185
SR-122	00012200	Lowndes	185
SR-125	00012500	Lowndes	185
SR-133	00013300	Lowndes	185
SR-135	00013500	Lowndes	185
SR-376	00037600	Lowndes	185
SR-401 (I-75)	00040100	Lowndes	185
SR-9	00000900	Lumpkin	187
SR-11	00001100	Lumpkin	187
SR-52	00005200	Lumpkin	187
SR-60	00006000	Lumpkin	187
SR-115	00011500	Lumpkin	187
SR-400	00040000	Lumpkin	187
SR-26	00002600	Macon	193
SR-49	00004900	Macon	193
SR-90	00009000	Macon	193
SR-127	00012700	Macon	193
SR-128	00012800	Macon	193
SR-224	00022400	Macon	193
SR-228	00022800	Macon	193
SR-240	00024000	Macon	193
SR-329	00032900	Macon	193
SR-8	00000800	Madison	195
SR-22	00002200	Madison	195
SR-72	00007200	Madison	195
SR-98	00009800	Madison	195
SR-106	00010600	Madison	195

State Route Number	Route Code in LRS Route ID	County Name	County Code
SR-172	00017200	Madison	195
SR-174	00017400	Madison	195
SR-191	00019100	Madison	195
SR-281	00028100	Madison	195
SR-26	00002600	Marion	197
SR-30	00003000	Marion	197
SR-41	00004100	Marion	197
SR-127	00012700	Marion	197
SR-137	00013700	Marion	197
SR-153	00015300	Marion	197
SR-240	00024000	Marion	197
SR-352	00035200	Marion	197
SR-355	00035500	Marion	197
SR-10	00001000	McDuffie	189
SR-12	00001200	McDuffie	189
SR-17	00001700	McDuffie	189
SR-43	00004300	McDuffie	189
SR-47	00004700	McDuffie	189
SR-80	00008000	McDuffie	189
SR-150	00015000	McDuffie	189
SR-223	00022300	McDuffie	189
SR-402 (I-20)	00040200	McDuffie	189
SR-25	00002500	McIntosh	191
SR-57	00005700	McIntosh	191
SR-99	00009900	McIntosh	191
SR-251	00025100	McIntosh	191
SR-405 (I-95)	00040500	McIntosh	191
SR-18	00001800	Meriwether	199
SR-41	00004100	Meriwether	199
SR-54	00005400	Meriwether	199
SR-74	00007400	Meriwether	199
SR-85	00008500	Meriwether	199
SR-100	00010000	Meriwether	199
SR-109	00010900	Meriwether	199
SR-173	00017300	Meriwether	199

State Route Number	Route Code in LRS Route ID	County Name	County Code
SR-190	00019000	Meriwether	199
SR-194	00019400	Meriwether	199
SR-362	00036200	Meriwether	199
SR-403 (I-85)	00040300	Meriwether	199
SR-1	00000100	Miller	201
SR-39	00003900	Miller	201
SR-45	00004500	Miller	201
SR-91	00009100	Miller	201
SR-273	00027300	Miller	201
SR-310	00031000	Miller	201
SR-3	00000300	Mitchell	205
SR-37	00003700	Mitchell	205
SR-65	00006500	Mitchell	205
SR-93	00009300	Mitchell	205
SR-97	00009700	Mitchell	205
SR-111	00011100	Mitchell	205
SR-112	00011200	Mitchell	205
SR-262	00026200	Mitchell	205
SR-270	00027000	Mitchell	205
SR-300	00030000	Mitchell	205
SR-311	00031100	Mitchell	205
SR-7	00000700	Monroe	207
SR-18	00001800	Monroe	207
SR-19	00001900	Monroe	207
SR-42	00004200	Monroe	207
SR-74	00007400	Monroe	207
SR-83	00008300	Monroe	207
SR-401 (I-75)	00040100	Monroe	207
SR-408 (I-475)	00040800	Monroe	207
SR-15	00001500	Montgomery	209
SR-29	00002900	Montgomery	209
SR-30	00003000	Montgomery	209
SR-56	00005600	Montgomery	209
SR-130	00013000	Montgomery	209
SR-135	00013500	Montgomery	209

State Route Number	Route Code in LRS Route ID	County Name	County Code
SR-199	00019900	Montgomery	209
SR-292	00029200	Montgomery	209
SR-298	00029800	Montgomery	209
SR-12	00001200	Morgan	211
SR-24	00002400	Morgan	211
SR-83	00008300	Morgan	211
SR-186	00018600	Morgan	211
SR-402 (I-20)	00040200	Morgan	211
SR-2	00000200	Murray	213
SR-52	00005200	Murray	213
SR-61	00006100	Murray	213
SR-136	00013600	Murray	213
SR-225	00022500	Murray	213
SR-282	00028200	Murray	213
SR-286	00028600	Murray	213
SR-1	00000100	Muscogee	215
SR-22	00002200	Muscogee	215
SR-85	00008500	Muscogee	215
SR-219	00021900	Muscogee	215
SR-411 (I-185)	00041100	Muscogee	215
SR-520	00052000	Muscogee	215
SR-540	00054000	Muscogee	215
SR-11	00001100	Newton	217
SR-12	00001200	Newton	217
SR-20	00002000	Newton	217
SR-36	00003600	Newton	217
SR-81	00008100	Newton	217
SR-138	00013800	Newton	217
SR-142	00014200	Newton	217
SR-162	00016200	Newton	217
SR-212	00021200	Newton	217
SR-402 (I-20)	00040200	Newton	217
SR-8	00000800	Oconee	219
SR-10	00001000	Oconee	219
SR-15	00001500	Oconee	219

State Route Number	Route Code in LRS Route ID	County Name	County Code
SR-24	00002400	Oconee	219
SR-53	00005300	Oconee	219
SR-186	00018600	Oconee	219
SR-316	00031600	Oconee	219
SR-422	00042200	Oconee	219
SR-992	00099200	Oconee	219
SR-10	00001000	Oglethorpe	221
SR-22	00002200	Oglethorpe	221
SR-6	00000600	Paulding	223
SR-61	00006100	Paulding	223
SR-92	00009200	Paulding	223
SR-101	00010100	Paulding	223
SR-113	00011300	Paulding	223
SR-120	00012000	Paulding	223
SR-360	00036000	Paulding	223
SR-7	00000700	Peach	225
SR-42	00004200	Peach	225
SR-49	00004900	Peach	225
SR-96	00009600	Peach	225
SR-401 (I-75)	00040100	Peach	225
SR-540	00054000	Peach	225
SR-5	00000500	Pickens	227
SR-53	00005300	Pickens	227
SR-108	00010800	Pickens	227
SR-136	00013600	Pickens	227
SR-372	00037200	Pickens	227
SR-417 (I-575)	00041700	Pickens	227
SR-515	00051500	Pickens	227
SR-15	00001500	Pierce	229
SR-32	00003200	Pierce	229
SR-38	00003800	Pierce	229
SR-121	00012100	Pierce	229
SR-203	00020300	Pierce	229
SR-3	00000300	Pike	231
SR-7	00000700	Pike	231

State Route Number	Route Code in LRS Route ID	County Name	County Code
SR-18	00001800	Pike	231
SR-74	00007400	Pike	231
SR-109	00010900	Pike	231
SR-362	00036200	Pike	231
SR-1	00000100	Polk	233
SR-6	00000600	Polk	233
SR-100	00010000	Polk	233
SR-101	00010100	Polk	233
SR-113	00011300	Polk	233
SR-11	00001100	Pulaski	235
SR-26	00002600	Pulaski	235
SR-27	00002700	Pulaski	235
SR-112	00011200	Pulaski	235
SR-230	00023000	Pulaski	235
SR-247	00024700	Pulaski	235
SR-257	00025700	Pulaski	235
SR-16	00001600	Putnam	237
SR-24	00002400	Putnam	237
SR-44	00004400	Putnam	237
SR-142	00014200	Putnam	237
SR-212	00021200	Putnam	237
SR-27	00002700	Quitman	239
SR-39	00003900	Quitman	239
SR-50	00005000	Quitman	239
SR-2	00000200	Rabun	241
SR-15	00001500	Rabun	241
SR-28	00002800	Rabun	241
SR-197	00019700	Rabun	241
SR-246	00024600	Rabun	241
SR-1	00000100	Randolph	243
SR-41	00004100	Randolph	243
SR-50	00005000	Randolph	243
SR-216	00021600	Randolph	243
SR-266	00026600	Randolph	243
SR-4	00000400	Richmond	245

State Route Number	Route Code in LRS Route ID	County Name	County Code
SR-10	00001000	Richmond	245
SR-28	00002800	Richmond	245
SR-56	00005600	Richmond	245
SR-88	00008800	Richmond	245
SR-104	00010400	Richmond	245
SR-121	00012100	Richmond	245
SR-223	00022300	Richmond	245
SR-232	00023200	Richmond	245
SR-383	00038300	Richmond	245
SR-402 (I-20)	00040200	Richmond	245
SR-415 (I-520)	00041500	Richmond	245
SR-540	00054000	Richmond	245
SR-12	00001200	Rockdale	247
SR-20	00002000	Rockdale	247
SR-138	00013800	Rockdale	247
SR-155	00015500	Rockdale	247
SR-162	00016200	Rockdale	247
SR-212	00021200	Rockdale	247
SR-402 (I-20)	00040200	Rockdale	247
SR-3	00000300	Schley	249
SR-26	00002600	Schley	249
SR-153	00015300	Schley	249
SR-228	00022800	Schley	249
SR-240	00024000	Schley	249
SR-271	00027100	Schley	249
SR-17	00001700	Screven	251
SR-21	00002100	Screven	251
SR-24	00002400	Screven	251
SR-73	00007300	Screven	251
SR-38	00003800	Seminole	253
SR-39	00003900	Seminole	253
SR-45	00004500	Seminole	253
SR-91	00009100	Seminole	253
SR-253	00025300	Seminole	253
SR-285	00028500	Seminole	253

State Route Number	Route Code in LRS Route ID	County Name	County Code
SR-374	00037400	Seminole	253
SR-7	00000700	Spalding	255
SR-16	00001600	Spalding	255
SR-92	00009200	Spalding	255
SR-127	00012700	Spalding	255
SR-155	00015500	Spalding	255
SR-362	00036200	Spalding	255
SR-401 (I-75)	00040100	Spalding	255
SR-3	00000300	Spaulding	255
SR-17	00001700	Stephens	257
SR-63	00006300	Stephens	257
SR-105	00010500	Stephens	257
SR-106	00010600	Stephens	257
SR-145	00014500	Stephens	257
SR-184	00018400	Stephens	257
SR-320	00032000	Stephens	257
SR-328	00032800	Stephens	257
SR-419 (I-985)	00041900	Stephens	257
SR-1	00000100	Stewart	259
SR-27	00002700	Stewart	259
SR-39	00003900	Stewart	259
SR-520	00052000	Stewart	259
SR-3	00000300	Sumter	261
SR-27	00002700	Sumter	261
SR-30	00003000	Sumter	261
SR-45	00004500	Sumter	261
SR-49	00004900	Sumter	261
SR-118	00011800	Sumter	261
SR-153	00015300	Sumter	261
SR-195	00019500	Sumter	261
SR-228	00022800	Sumter	261
SR-271	00027100	Sumter	261
SR-308	00030800	Sumter	261
SR-377	00037700	Sumter	261
SR-22	00002200	Talbot	263

State Route Number	Route Code in LRS Route ID	County Name	County Code
SR-36	00003600	Talbot	263
SR-41	00004100	Talbot	263
SR-85	00008500	Talbot	263
SR-90	00009000	Talbot	263
SR-96	00009600	Talbot	263
SR-116	00011600	Talbot	263
SR-190	00019000	Talbot	263
SR-208	00020800	Talbot	263
SR-240	00024000	Talbot	263
SR-315	00031500	Talbot	263
SR-355	00035500	Talbot	263
SR-540	00054000	Talbot	263
SR-12	00001200	Taliaferro	265
SR-22	00002200	Taliaferro	265
SR-44	00004400	Taliaferro	265
SR-47	00004700	Taliaferro	265
SR-402 (I-20)	00040200	Taliaferro	265
SR-23	00002300	Tattnall	267
SR-30	00003000	Tattnall	267
SR-56	00005600	Tattnall	267
SR-57	00005700	Tattnall	267
SR-73	00007300	Tattnall	267
SR-121	00012100	Tattnall	267
SR-129	00012900	Tattnall	267
SR-144	00014400	Tattnall	267
SR-147	00014700	Tattnall	267
SR-152	00015200	Tattnall	267
SR-169	00016900	Tattnall	267
SR-178	00017800	Tattnall	267
SR-196	00019600	Tattnall	267
SR-292	00029200	Tattnall	267
SR-3	00000300	Taylor	269
SR-22	00002200	Taylor	269
SR-90	00009000	Taylor	269
SR-96	00009600	Taylor	269

State Route Number	Route Code in LRS Route ID	County Name	County Code
SR-127	00012700	Taylor	269
SR-128	00012800	Taylor	269
SR-137	00013700	Taylor	269
SR-208	00020800	Taylor	269
SR-540	00054000	Taylor	269
SR-19	00001900	Telfair	271
SR-27	00002700	Telfair	271
SR-30	00003000	Telfair	271
SR-31	00003100	Telfair	271
SR-117	00011700	Telfair	271
SR-132	00013200	Telfair	271
SR-149	00014900	Telfair	271
SR-165	00016500	Telfair	271
SR-32	00003200	Terrell	273
SR-41	00004100	Terrell	273
SR-45	00004500	Terrell	273
SR-49	00004900	Terrell	273
SR-50	00005000	Terrell	273
SR-55	00005500	Terrell	273
SR-118	00011800	Terrell	273
SR-520	00052000	Terrell	273
SR-3	00000300	Thomas	275
SR-33	00003300	Thomas	275
SR-35	00003500	Thomas	275
SR-38	00003800	Thomas	275
SR-111	00011100	Thomas	275
SR-122	00012200	Thomas	275
SR-188	00018800	Thomas	275
SR-202	00020200	Thomas	275
SR-300	00030000	Thomas	275
SR-7	00000700	Tift	277
SR-35	00003500	Tift	277
SR-125	00012500	Tift	277
SR-401 (I-75)	00040100	Tift	277
SR-520	00052000	Tift	277

State Route Number	Route Code in LRS Route ID	County Name	County Code
SR-4	0000400	Toombs	279
SR-15	00001500	Toombs	279
SR-29	00002900	Toombs	279
SR-30	00003000	Toombs	279
SR-56	00005600	Toombs	279
SR-86	00008600	Toombs	279
SR-130	00013000	Toombs	279
SR-147	00014700	Toombs	279
SR-152	00015200	Toombs	279
SR-178	00017800	Toombs	279
SR-292	00029200	Toombs	279
SR-297	00029700	Toombs	279
SR-298	00029800	Toombs	279
SR-2	00000200	Towns	281
SR-17	00001700	Towns	281
SR-66	00006600	Towns	281
SR-75	00007500	Towns	281
SR-180	00018000	Towns	281
SR-288	00028800	Towns	281
SR-339	00033900	Towns	281
SR-515	00051500	Towns	281
SR-15	00001500	Treutlen	283
SR-29	00002900	Treutlen	283
SR-46	00004600	Treutlen	283
SR-56	00005600	Treutlen	283
SR-78	00007800	Treutlen	283
SR-86	00008600	Treutlen	283
SR-171	00017100	Treutlen	283
SR-199	00019900	Treutlen	283
SR-227	00022700	Treutlen	283
SR-297	00029700	Treutlen	283
SR-298	00029800	Treutlen	283
SR-404 (I-16)	00040400	Treutlen	283
SR-1	00000100	Troup	285
SR-14	00001400	Troup	285

State Route Number	Route Code in LRS Route ID	County Name	County Code
SR-18	00001800	Troup	285
SR-54	00005400	Troup	285
SR-100	00010000	Troup	285
SR-103	00010300	Troup	285
SR-109	00010900	Troup	285
SR-219	00021900	Troup	285
SR-403 (I-85)	00040300	Troup	285
SR-411 (I-185)	00041100	Troup	285
SR-7	00000700	Turner	287
SR-32	00003200	Turner	287
SR-90	00009000	Turner	287
SR-107	00010700	Turner	287
SR-112	00011200	Turner	287
SR-159	00015900	Turner	287
SR-401 (I-75)	00040100	Turner	287
SR-18	00001800	Twiggs	289
SR-19	00001900	Twiggs	289
SR-57	00005700	Twiggs	289
SR-96	00009600	Twiggs	289
SR-112	00011200	Twiggs	289
SR-358	00035800	Twiggs	289
SR-404 (I-16)	00040400	Twiggs	289
SR-540	00054000	Twiggs	289
SR-2	00000200	Union	291
SR-11	00001100	Union	291
SR-60	00006000	Union	291
SR-180	00018000	Union	291
SR-325	00032500	Union	291
SR-348	00034800	Union	291
SR-515	00051500	Union	291
SR-3	00000300	Upson	293
SR-22	00002200	Upson	293
SR-36	00003600	Upson	293
SR-74	00007400	Upson	293
SR-1	00000100	Walker	295

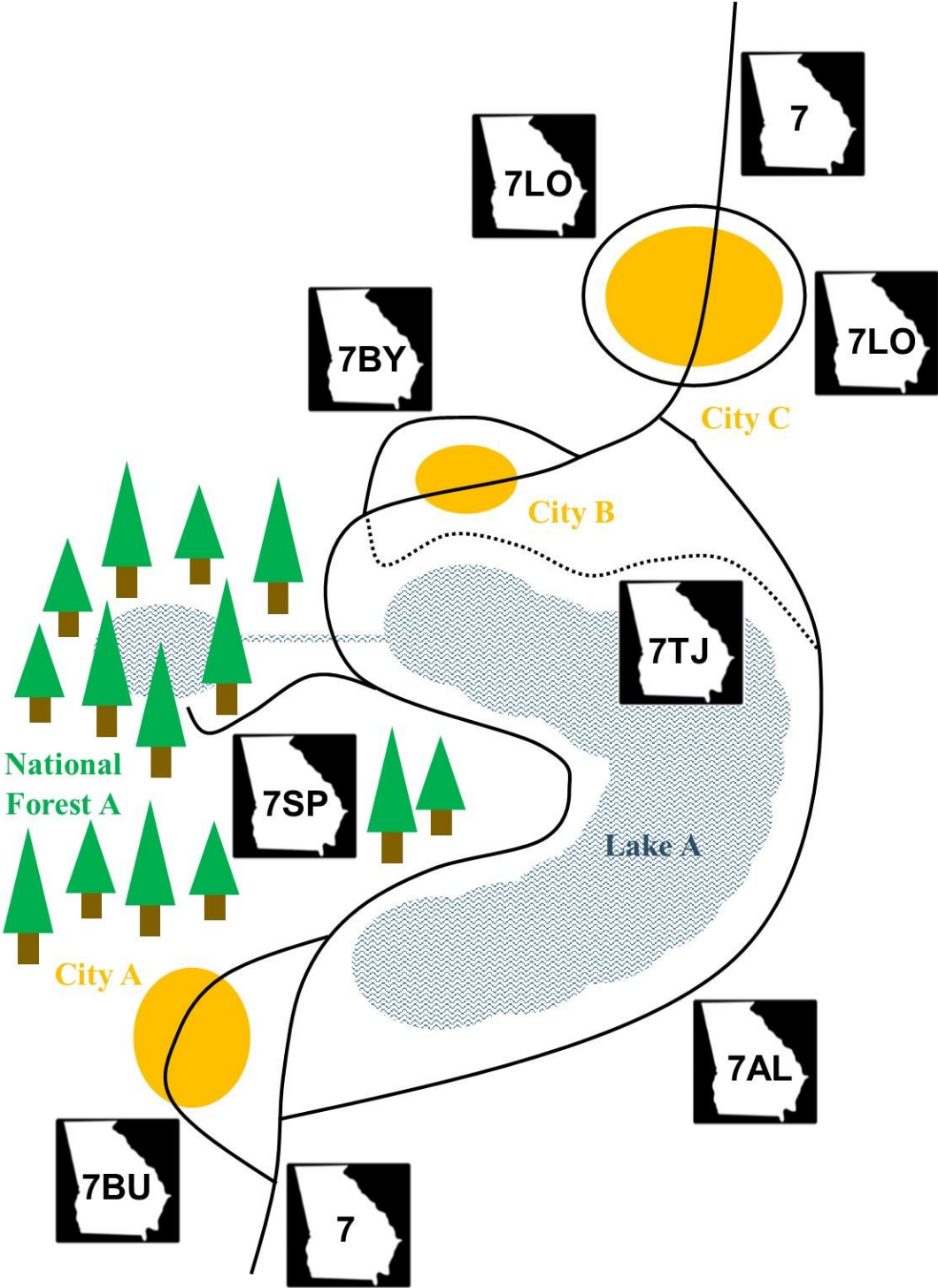
State Route Number	Route Code in LRS Route ID	County Name	County Code
SR-2	0000200	Walker	295
SR-95	00009500	Walker	295
SR-136	00013600	Walker	295
SR-151	00015100	Walker	295
SR-157	00015700	Walker	295
SR-189	00018900	Walker	295
SR-193	00019300	Walker	295
SR-201	00020100	Walker	295
SR-337	00033700	Walker	295
SR-341	00034100	Walker	295
SR-10	00001000	Walton	297
SR-11	00001100	Walton	297
SR-12	00001200	Walton	297
SR-20	00002000	Walton	297
SR-81	00008100	Walton	297
SR-83	00008300	Walton	297
SR-138	00013800	Walton	297
SR-186	00018600	Walton	297
SR-402 (I-20)	00040200	Walton	297
SR-4	00000400	Ware	299
SR-38	00003800	Ware	299
SR-122	00012200	Ware	299
SR-158	00015800	Ware	299
SR-177	00017700	Ware	299
SR-520	00052000	Ware	299
SR-12	00001200	Warren	301
SR-16	00001600	Warren	301
SR-17	00001700	Warren	301
SR-80	00008000	Warren	301
SR-123	00012300	Warren	301
SR-171	00017100	Warren	301
SR-296	00029600	Warren	301
SR-402 (I-20)	00040200	Warren	301
SR-15	00001500	Washington	303
SR-24	00002400	Washington	303

State Route Number	Route Code in LRS Route ID	County Name	County Code
SR-57	00005700	Washington	303
SR-68	00006800	Washington	303
SR-88	00008800	Washington	303
SR-102	00010200	Washington	303
SR-231	00023100	Washington	303
SR-242	00024200	Washington	303
SR-272	00027200	Washington	303
SR-540	00054000	Washington	303
SR-23	00002300	Wayne	305
SR-27	00002700	Wayne	305
SR-38	00003800	Wayne	305
SR-169	00016900	Wayne	305
SR-27	00002700	Webster	307
SR-41	00004100	Webster	307
SR-45	00004500	Webster	307
SR-153	00015300	Webster	307
SR-520	00052000	Webster	307
SR-19	00001900	Wheeler	309
SR-30	00003000	Wheeler	309
SR-31	00003100	Wheeler	309
SR-46	00004600	Wheeler	309
SR-126	00012600	Wheeler	309
SR-149	00014900	Wheeler	309
SR-11	00001100	White	311
SR-17	00001700	White	311
SR-75	00007500	White	311
SR-115	00011500	White	311
SR-254	00025400	White	311
SR-255	00025500	White	311
SR-284	00028400	White	311
SR-348	00034800	White	311
SR-356	00035600	White	311
SR-384	00038400	White	311
SR-2	00000200	Whitfield	313
SR-3	00000300	Whitfield	313

State Route Number	Route Code in LRS Route ID	County Name	County Code
SR-52	00005200	Whitfield	313
SR-71	00007100	Whitfield	313
SR-201	00020100	Whitfield	313
SR-286	00028600	Whitfield	313
SR-401 (I-75)	00040100	Whitfield	313
SR-11	00001100	Wilcox	315
SR-30	00003000	Wilcox	315
SR-90	00009000	Wilcox	315
SR-112	00011200	Wilcox	315
SR-159	00015900	Wilcox	315
SR-215	00021500	Wilcox	315
SR-233	00023300	Wilcox	315
SR-257	00025700	Wilcox	315
SR-10	00001000	Wilkes	317
SR-17	00001700	Wilkes	317
SR-44	00004400	Wilkes	317
SR-47	00004700	Wilkes	317
SR-80	00008000	Wilkes	317
SR-18	00001800	Wilkinson	319
SR-19	00001900	Wilkinson	319
SR-29	00002900	Wilkinson	319
SR-57	00005700	Wilkinson	319
SR-96	00009600	Wilkinson	319
SR-112	00011200	Wilkinson	319
SR-243	00024300	Wilkinson	319
SR-540	00054000	Wilkinson	319
SR-32	00003200	Worth	321
SR-33	00003300	Worth	321
SR-112	00011200	Worth	321
SR-133	00013300	Worth	321
SR-256	00025600	Worth	321
SR-300	00030000	Worth	321
SR-313	00031300	Worth	321
SR-520	00052000	Worth	321

Appendix I – Determining State Route Suffixes & State Route Suffix Codes

State Route Suffixes



State Route Suffixes & State Route Suffix Codes (except Ramps) – Sorted by Route Suffix

State Route Suffix	State Route Suffix Code	Definition
1st - 25th temporary suffix assignment	TA - TN and TP - TZ	A temporary route is a route that is currently under construction or is planned to be constructed.
Alternate	AL	An Alternate (AL) route is a short route that branches from a Mainline Route, runs through an alternate area, and re-connects to the same Mainline Route.
Business	BU	A Business (BU) route is a short route that branches from a Mainline Route, runs through a city/town/community or business district, and re-connects to the same Mainline Route.
Bypass	BY	A Bypass (BY) is a short route that branches from a Mainline Route, runs around a city/town/community or built-up area to allow drivers to avoid traffic congestion, and re-connects to the same Mainline Route.
Connector	CO	A Connector (CO) is a route that connects two Mainline Routes.
Connector West	CW	A Connector West (CW) is a West-East route running from the east to the west and connects two Mainline Routes.
East	EA	An East (EA) route is a West-East route running from the west to the east.
East Connector	EC	A Connector (CO) is a West-East route that runs from the west to the east and connects two Mainline Routes.
Express Lane	XL	<p>An Express Lane (XL) is barrier-separated lane of a Mainline Route, such as:</p> <ul style="list-style-type: none"> • An Express Toll Lane (ETL) is a lane on a roadway that requires the driver to pay a variable fee to drive in the ETL lane, based on the amount of traffic in the adjacent non-ETL lanes. • A HOT (High Occupancy Toll) lane is a lane on a roadway that requires the driver of a single-occupancy vehicle to pay a variable fee to drive in the HOT lane, based on the amount of traffic in the adjacent non-HOT lanes and allows the driver of a high-occupancy vehicle or exempt vehicle to drive in the HOT lane without paying a fee. • A HOV (High Occupancy Vehicle) lane is a lane on a roadway that allows the driver of a high-occupancy vehicle or exempt vehicle to drive in the HOV lane without paying a fee.

State Route Suffix	State Route Suffix Code	Definition
Express Lane East of Atlanta	XE	<p>An Express Lane East (XE) is barrier-separated lane of a West-East Mainline Route that is east of Atlanta, GA such as:</p> <ul style="list-style-type: none"> • An Express Toll Lane (ETL) is a lane on a roadway that requires the driver to pay a variable fee to drive in the ETL lane, based on the amount of traffic in the adjacent non-ETL lanes. • A HOT (High Occupancy Toll) lane is a lane on a roadway that requires the driver of a single-occupancy vehicle to pay a variable fee to drive in the HOT lane, based on the amount of traffic in the adjacent non-HOT lanes and allows the driver of a high-occupancy vehicle or exempt vehicle to drive in the HOT lane without paying a fee. • A HOV (High Occupancy Vehicle) lane is a lane on a roadway that allows the driver of a high-occupancy vehicle or exempt vehicle to drive in the HOV lane without paying a fee.
Express Lane North of Atlanta	XN	<p>An Express Lane North (XN) is barrier-separated lane of a South-North Mainline Route that is north of Atlanta, GA such as:</p> <ul style="list-style-type: none"> • An Express Toll Lane (ETL) is a lane on a roadway that requires the driver to pay a variable fee to drive in the ETL lane, based on the amount of traffic in the adjacent non-ETL lanes. • A HOT (High Occupancy Toll) lane is a lane on a roadway that requires the driver of a single-occupancy vehicle to pay a variable fee to drive in the HOT lane, based on the amount of traffic in the adjacent non-HOT lanes and allows the driver of a high-occupancy vehicle or exempt vehicle to drive in the HOT lane without paying a fee. • A HOV (High Occupancy Vehicle) lane is a lane on a roadway that allows the driver of a high-occupancy vehicle or exempt vehicle to drive in the HOV lane without paying a fee.
Express Lane South of Atlanta	XS	<p>An Express Lane South (XS) is barrier-separated lane of a South-North Mainline Route that is south of Atlanta, GA such as:</p> <ul style="list-style-type: none"> • An Express Toll Lane (ETL) is a lane on a roadway that requires the driver to pay a variable fee to drive in the ETL lane, based on the amount of traffic in the adjacent non-ETL lanes. • A HOT (High Occupancy Toll) lane is a lane on a roadway that requires the driver of a single-occupancy vehicle to pay a variable fee to drive in the HOT lane, based on the amount of traffic in the adjacent non-HOT lanes and allows the driver of a high-occupancy vehicle or exempt vehicle to drive in the HOT lane without paying a fee. • A HOV (High Occupancy Vehicle) lane is a lane on a roadway that allows the driver of a high-occupancy vehicle or exempt vehicle to drive in the HOV lane without paying a fee.

State Route Suffix	State Route Suffix Code	Definition
Express Lane West of Atlanta	XW	<p>An Express Lane West (XW) is barrier-separated lane of a West-East Mainline Route that is west of Atlanta, GA such as:</p> <ul style="list-style-type: none"> • An Express Toll Lane (ETL) is a lane on a roadway that requires the driver to pay a variable fee to drive in the ETL lane, based on the amount of traffic in the adjacent non-ETL lanes. • A HOT (High Occupancy Toll) lane is a lane on a roadway that requires the driver of a single-occupancy vehicle to pay a variable fee to drive in the HOT lane, based on the amount of traffic in the adjacent non-HOT lanes and allows the driver of a high-occupancy vehicle or exempt vehicle to drive in the HOT lane without paying a fee. • A HOV (High Occupancy Vehicle) lane is a lane on a roadway that allows the driver of a high-occupancy vehicle or exempt vehicle to drive in the HOV lane without paying a fee.
Loop	LO	A Loop (LO) is a route that fully or partially encircles a city/town/community or built-up area to allow drivers to avoid traffic congestion.
North	NO	A North (NO) route is a South-North route running from the south to the north.
South	SO	A South (SO) route is a South-North route running from the north to the south.
South Business	SB	A South Business (SB) route is a short South-North route that branches from a Mainline Route, runs from the north to the south through a city/town/community or business district, and re-connects to the same Mainline Route.
Spur	SP	A Spur (SP) is a short route forming a branch from the Mainline Route.
Spur East	SE	A Spur East (SE) is a short West-East route branching from a Mainline Route and running from the west to the east.
West	WE	A West (WE) route is a West-East route running from the east to the west.

State Route Suffixes & State Route Suffix Codes (except Ramps) – Sorted by Route Suffix Code

State Route Suffix	State Route Suffix Code	Definition
Alternate	AL	An Alternate (AL) route is a short route that branches from a Mainline Route, runs through an alternate area, and re-connects to the same Mainline Route.
Business	BU	A Business (BU) route is a short route that branches from a Mainline Route, runs through a city/town/community or business district, and re-connects to the same Mainline Route.
Bypass	BY	A Bypass (BY) is a short route that branches from a Mainline Route, runs around a city/town/community or built-up area to allow drivers to avoid traffic congestion, and re-connects to the same Mainline Route.
Connector	CO	A Connector (CO) is a route that connects two Mainline Routes.
Connector West	CW	A Connector West (CW) is a West-East route running from the east to the west and connects two Mainline Routes.
East	EA	An East (EA) route is a West-East route running from the west to the east.
East Connector	EC	A Connector (CO) is a West-East route that runs from the west to the east and connects two Mainline Routes.
Loop	LO	A Loop (LO) is a route that fully or partially encircles a city/town/community or built-up area to allow drivers to avoid traffic congestion.
North	NO	A North (NO) route is a South-North route running from the south to the north.
South Business	SB	A South Business (SB) route is a short South-North route that branches from a Mainline Route, runs from the north to the south through a city/town/community or business district, and re-connects to the same Mainline Route.
Spur East	SE	A Spur East (SE) is a short West-East route branching from a Mainline Route and running from the west to the east.
South	SO	A South (SO) route is a South-North route running from the north to the south.
Spur	SP	A Spur (SP) is a short route forming a branch from the Mainline Route.
1st - 25th temporary suffix assignment	TA - TN and TP - TZ	A temporary route is a route that is currently under construction or is planned to be constructed.
West	WE	A West (WE) route is a West-East route running from the east to the west.

State Route Suffix	State Route Suffix Code	Definition
Express Lane East of Atlanta	XE	<p>An Express Lane East (XE) is barrier-separated lane of a West-East Mainline Route that is east of Atlanta, GA such as:</p> <ul style="list-style-type: none"> • An Express Toll Lane (ETL) is a lane on a roadway that requires the driver to pay a variable fee to drive in the ETL lane, based on the amount of traffic in the adjacent non-ETL lanes. • A HOT (High Occupancy Toll) lane is a lane on a roadway that requires the driver of a single-occupancy vehicle to pay a variable fee to drive in the HOT lane, based on the amount of traffic in the adjacent non-HOT lanes and allows the driver of a high-occupancy vehicle or exempt vehicle to drive in the HOT lane without paying a fee. • A HOV (High Occupancy Vehicle) lane is a lane on a roadway that allows the driver of a high-occupancy vehicle or exempt vehicle to drive in the HOV lane without paying a fee.
Express Lane	XL	<p>An Express Lane (XL) is barrier-separated lane of a Mainline Route, such as:</p> <ul style="list-style-type: none"> • An Express Toll Lane (ETL) is a lane on a roadway that requires the driver to pay a variable fee to drive in the ETL lane, based on the amount of traffic in the adjacent non-ETL lanes. • A HOT (High Occupancy Toll) lane is a lane on a roadway that requires the driver of a single-occupancy vehicle to pay a variable fee to drive in the HOT lane, based on the amount of traffic in the adjacent non-HOT lanes and allows the driver of a high-occupancy vehicle or exempt vehicle to drive in the HOT lane without paying a fee. • A HOV (High Occupancy Vehicle) lane is a lane on a roadway that allows the driver of a high-occupancy vehicle or exempt vehicle to drive in the HOV lane without paying a fee.
Express Lane North of Atlanta	XN	<p>An Express Lane North (XN) is barrier-separated lane of a South-North Mainline Route that is north of Atlanta, GA such as:</p> <ul style="list-style-type: none"> • An Express Toll Lane (ETL) is a lane on a roadway that requires the driver to pay a variable fee to drive in the ETL lane, based on the amount of traffic in the adjacent non-ETL lanes. • A HOT (High Occupancy Toll) lane is a lane on a roadway that requires the driver of a single-occupancy vehicle to pay a variable fee to drive in the HOT lane, based on the amount of traffic in the adjacent non-HOT lanes and allows the driver of a high-occupancy vehicle or exempt vehicle to drive in the HOT lane without paying a fee. • A HOV (High Occupancy Vehicle) lane is a lane on a roadway that allows the driver of a high-occupancy vehicle or exempt vehicle to drive in the HOV lane without paying a fee.

State Route Suffix	State Route Suffix Code	Definition
Express Lane South of Atlanta	XS	<p>An Express Lane South (XS) is barrier-separated lane of a South-North Mainline Route that is south of Atlanta, GA such as:</p> <ul style="list-style-type: none"> • An Express Toll Lane (ETL) is a lane on a roadway that requires the driver to pay a variable fee to drive in the ETL lane, based on the amount of traffic in the adjacent non-ETL lanes. • A HOT (High Occupancy Toll) lane is a lane on a roadway that requires the driver of a single-occupancy vehicle to pay a variable fee to drive in the HOT lane, based on the amount of traffic in the adjacent non-HOT lanes and allows the driver of a high-occupancy vehicle or exempt vehicle to drive in the HOT lane without paying a fee. • A HOV (High Occupancy Vehicle) lane is a lane on a roadway that allows the driver of a high-occupancy vehicle or exempt vehicle to drive in the HOV lane without paying a fee.
Express Lane West of Atlanta	XW	<p>An Express Lane West (XW) is barrier-separated lane of a West-East Mainline Route that is west of Atlanta, GA such as:</p> <ul style="list-style-type: none"> • An Express Toll Lane (ETL) is a lane on a roadway that requires the driver to pay a variable fee to drive in the ETL lane, based on the amount of traffic in the adjacent non-ETL lanes. • A HOT (High Occupancy Toll) lane is a lane on a roadway that requires the driver of a single-occupancy vehicle to pay a variable fee to drive in the HOT lane, based on the amount of traffic in the adjacent non-HOT lanes and allows the driver of a high-occupancy vehicle or exempt vehicle to drive in the HOT lane without paying a fee. • A HOV (High Occupancy Vehicle) lane is a lane on a roadway that allows the driver of a high-occupancy vehicle or exempt vehicle to drive in the HOV lane without paying a fee.

Route Suffixes & Ramp Suffix Codes for Ramps

A Ramp (RP) is an inclined roadway:

- Connects two grade-separated roadways
- Located inside or outside the city limits
- If located on a State Route, US Highway, or Interstate, is owned and maintained by GDOT
- If located on a County Road, is owned and maintained by that county's local government
- If located on a City Street, is owned and maintained by that city's local government

The 8-character Route Code for Ramps in a LRS Route ID can include a 1-character Ramp Suffix Code.

Route Suffix	Ramp Suffix Code	Definition
Dominant Route does not have a Route Suffix	0	The Exit Sign does not have an Exit Letter and the Dominant Route does not have a Route Suffix
Dominant Route has a Route Suffix	1	The Exit Sign does not have an Exit Letter, but the Dominant Route has a Route Suffix

Appendix J – 10-Character RCLINK Route IDs

RCLINK Route IDs

Historically, the Georgia Department of Transportation (GDOT) assigned a unique 10-character, non-street/road-name, RCLINK (Road Characteristics Link) Route ID (Identification), to each roadway in Georgia.

The 10-character RCLINK Route ID included:

RCLINK Route ID	Character Position	Character Type
County Code	1 st – 3 rd	3 numeric characters
Route Type Code	4 th	1 numeric character
Route Code	5 th – 10 th	6 alpha-numeric characters

For Example:

The RCLINK Route ID for westbound State Route 113 in Bartow County, GA is 01510113WE:

RCLINK Route ID – 01510113WE



Example: The RCLINK Route ID for westbound State Route 113 in Bartow County, GA is 01510113WE.

RCLINK Route ID – County Codes

Georgia is separated into 159 Counties, each of which is administered by their respective county seats. A 3-character County Code is assigned to each County.

RCLINK Route ID	Character Position	Character Type	Code Value
County Code	1 st – 3 rd	3 numeric characters	000 - 321

RCLINK Route ID – 01510113WE

Example: The RCLINK Route ID for westbound State Route 113 in Bartow County, GA is 01510113WE. The County Code is 015.

NOTE:

- For information about Counties, refer to Appendix D – Determining County Codes & GDOT Field Districts.

RCLINK Route ID – Route Type Codes

A Route is a distinct path through the navigable road network between two or more waypoints.

A Route Type is the type of route.

Route Type	Route Type Code	Definition
City Street	3	<p>A City Street (CS) is a Mainline Road:</p> <ul style="list-style-type: none"> • Located inside the city limits • Designated to be part of a city's road system by resolution of that city's local government • Owned and maintained by that city's local government
Collector-Distributor	9	<p>A Collector-Distributor (CD) is a supplemental Mainline Road:</p> <ul style="list-style-type: none"> • Parallels and connects slower-moving, stop-and-go, lane-changing traffic from faster-moving traffic • Located inside or outside the city limits • If located on a State Route, US Highway, or Interstate, is owned and maintained by GDOT • If located on a County Road, is owned and maintained by that county's local government • If located on a City Street, is owned and maintained by that city's local government
County Road	2	<p>A County Road (CR) is a Mainline Road:</p> <ul style="list-style-type: none"> • Located outside the city limits • Designated to be part of a county's road system by resolution of that county's local government • Owned and maintained by that county's local government
Private Road	7	<p>A Private Road (PV) is a roadway:</p> <ul style="list-style-type: none"> • Located on privately-owned property • Owned and maintained by private companies, Federal or State agencies, or individuals.
Public Road	8	<p>A Public Road (PR) is a roadway located on state-owned or federally-owned property.</p> <ul style="list-style-type: none"> • Airport • College or University Campus • Local Park • Military Installation • National Park • Port Authority • State Hospital • State Park • US Army Corps of Engineers • US Forest

Route Type	Route Type Code	Definition
Ramp	6	<p>A Ramp (RP) is an inclined roadway:</p> <ul style="list-style-type: none"> • Connects two grade-separated roadways • Located inside or outside the city limits • If located on a State Route, US Highway, or Interstate, is owned and maintained by GDOT • If located on a County Road, is owned and maintained by that county's local government • If located on a City Street, is owned and maintained by that city's local government
State Route	1	<p>All Interstates (I) and US Highways are State Routes (SR). A State Route is a Mainline Road:</p> <ul style="list-style-type: none"> • Located inside or outside the city limits • Approved as a State Route by the GDOT Commissioner • Owned and maintained by GDOT

A 1-character Route Type Code is assigned to each Route Type.

RCLINK Route ID	Character Position	Character Type	Code Value
Route Type Code	4 th	1 numeric character	1 – 9

RCLINK Route ID – 01510113WE

Example: The RCLINK Route ID for westbound State Route 113 in Bartow County, GA is 01510113WE. The Route Type Code is 1.

NOTE:

- For examples of the different types of roadway, refer to Appendix A – Examples of Roadways.

RCLINK Route ID – Route Codes

A 6-character Route Code is assigned to each Route.

RCLINK Route ID	Character Position	Character Type	Code Value
Route Code	5 th – 10 th	6 alpha-numeric characters	

RCLINK Route ID – 01510113WE

Example: The RCLINK Route ID for westbound State Route 113 in Bartow County, GA is 01510113WE. The Route Code is 0113WE.

NOTES:

- For examples of the different types of roadway, refer to Appendix A – Examples of Roadways.
- For information about dominant/carrying routes on concurrent/common routes, refer to Appendix B – Determining Dominant Routes for Concurrent Routes.
- For information about State Routes, refer to Appendix H – Determining Route Codes & County Codes.

Route Code for City Streets

A City Street (CS) is a Mainline Road:

- Located inside the city limits
- Designated to be part of a city's road system by resolution of that city's local government
- Owned and maintained by that city's local government

The Route Type Code for a City Street is 3.

The Route Code for a City Street contains the City Street Number and City Street Suffix.

City Street	Characters	Code Value
City Street Number	4 numeric characters	0001 - 9999, use leading zeros as required
City Street Suffix	2 numeric characters	01 - 99, use leading zeros as required

NOTE:

- For information about Cities, refer to Appendix E – Determining City Codes & City Street Suffix Codes.

Route Code for Collector-Distributors

A Collector-Distributor (CD) is a supplemental Mainline Road:

- Parallels and connects slower-moving, stop-and-go, lane-changing traffic from faster-moving traffic
- Located inside or outside the city limits
- If located on a State Route, US Highway, or Interstate, is owned and maintained by GDOT
- If located on a County Road, is owned and maintained by that county's local government
- If located on a City Street, is owned and maintained by that city's local government

The Route Type Code for a Collector-Distributor is 9.

The Route Code for a Collector-Distributor contains the State Route Number, Sequence Number, Sequence Identifier, and Route Direction.

Collector-Distributor	Characters	Code Value
State Route Number	3 numeric characters	001 - 999, use leading zeros as required
Sequence Number	1 numeric character	0 - 9
Sequence Identifier	1 alpha character	<ul style="list-style-type: none"> • O (1st - 9th Collector-Distributor in the county) • A (10th - 19th Collector-Distributor in the county)
Route Direction	1 alpha character	<ul style="list-style-type: none"> • N (North) • S (South) • E (East) • W (West)

Route Code for County Roads

A County Road (CR) is a Mainline Road:

- Located outside the city limits
- Designated to be part of a county's road system by resolution of that county's local government
- Owned and maintained by that county's local government

The Route Type Code for a County Road is 2.

The Route Code for a County Road contains the County Road Number and County Road Suffix.

County Road	Characters	Code Value
County Road Number	4 numeric characters	0001 - 9999, use leading zeros as required
County Road Suffix	2 numeric characters	00

Route Code for Interstates

An Interstate (I) is a limited-access Mainline Road that is part the major network of Arterial roadways spanning the country, to provide the shortest and best travel roads for inter-state travelers.

All Interstates are State Routes (SR).

An Interstate is a Mainline Road:

- Runs concurrent/common with one or more State Routes (SR)
- Located inside or outside the city limits
- Approved as an Interstate by the GDOT Commissioner
- Owned and maintained by GDOT

The Route Type Code for a State Route (SR) is 1.

The Route Code for an Interstate contains the Interstate's corresponding State Route Number and State Route Suffix.

Interstate	Characters	Code Value
State Route Number	4 numeric characters	0001 - 9999, use leading zeros as required
State Route Suffix	2 numeric characters or 2 alpha characters	<ul style="list-style-type: none"> • 00 • AL, BU, BY, CO, CW, DU, EA, EC, LO, NO, SB, SE, SO, SP, WE, TA, TB, TC, TD, TE, TF, TG, TH, TI, TJ, TK, TL, TM, TN, TP, TQ, TR, TS, TT, TU, TV, TW, TX, TY, or TZ

NOTES:

- For information about Interstates, refer to Appendix F – Converting Interstate Numbers to State Route Numbers.
- For information about State Route Suffixes, refer to Appendix I – Determining State Route Suffixes & State Route Suffix Codes.

Route Code for Ramps

A Ramp (RP) is an inclined roadway:

- Connects two grade-separated roadways
- Located inside or outside the city limits
- If located on a State Route, US Highway, or Interstate, is owned and maintained by GDOT
- If located on a County Road, is owned and maintained by that county's local government
- If located on a City Street, is owned and maintained by that city's local government

The Route Type Code for a Ramp is 6.

For Ramps Located on an Interstate

The Route Code for a Ramp that is located on an Interstate, contains the Interstate's corresponding State Route Number and the Ramp Number.

Interstate Ramp	Characters	Code Value
State Route Number	3 numeric characters	001 - 999, use leading zeros as required
Ramp Number	3 numeric characters	001 - 999

For Ramps Not Located on an Interstate

The Route Code for a Ramp that is not located on an Interstate, contains the Mainline State Route Number, Ramp ID (Identification) Number, and Ramp Number.

Non-Interstate Ramp	Characters	Code Value
Mainline State Route Number	3 numeric characters	001 - 999, use leading zeros as required
Ramp ID Number	1 alpha-numeric character	0 - 9
Ramp Number	2 numeric characters	01 - 99, use leading zeros as required

Route Code for State Routes

A State Route (SR) is a Mainline Road:

- Located inside or outside the city limits
- Approved as a State Route by the GDOT Commissioner
- Owned and maintained by GDOT

The Route Type Code for a State Route is 1.

The Route Code for a State Route contains the State Route Number and State Route Suffix.

State Route	Characters	Code Value
State Route Number	4 numeric characters	0001 - 9999, use leading zeros as required
State Route Suffix	2 numeric characters or 2 alpha characters	<ul style="list-style-type: none"> • 00 • AL, BU, BY, CO, CW, DU, EA, EC, LO, NO, SB, SE, SO, SP, WE, TA, TB, TC, TD, TE, TF, TG, TH, TI, TJ, TK, TL, TM, TN, TP, TQ, TR, TS, TT, TU, TV, TW, TX, TY, or TZ

NOTE:

- For information about State Route Suffixes, refer to Appendix I – Determining State Route Suffixes & State Route Suffix Codes.

Route Code for US Highways

A US Highway is a Mainline Road that is part the major network of Arterial roadways spanning the country, to provide the shortest and best travel roads for inter-state travelers.

All US Highways are State Routes (SR).

A US Highway is a Mainline Road:

- Runs concurrent/common with one or more State Routes
- Located inside or outside the city limits
- Approved as a US Highway by the GDOT Commissioner
- Approved as a US Highway by the American Association of State Highway and Transportation Officials (AASHTO)
- Owned and maintained by GDOT

The Route Type Code for a State Route (SR) is 1.

The Route Code for a US Highway contains the US Highway's corresponding State Route Number and State Route Suffix.

US Highway	Characters	Code Value
State Route Number	4 numeric characters	0001 - 9999, use leading zeros as required
State Route Suffix	2 numeric characters or 2 alpha characters	<ul style="list-style-type: none"> • 00 • AL, BU, BY, CO, CW, DU, EA, EC, LO, NO, SB, SE, SO, SP, WE, TA, TB, TC, TD, TE, TF, TG, TH, TI, TJ, TK, TL, TM, TN, TP, TQ, TR, TS, TT, TU, TV, TW, TX, TY, or TZ

NOTES:

- For information about US Highways, refer to Appendix G – Converting US Highway Numbers to State Route Numbers.
- For information about State Route Suffixes, refer to Appendix I – Determining State Route Suffixes & State Route Suffix Codes.